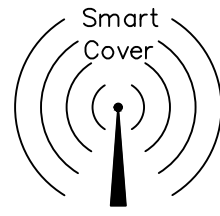
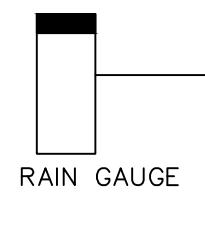


Smartcover Sites



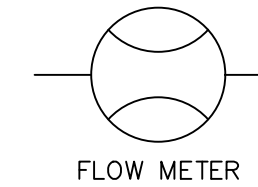
- 1) A10031 - (Illinois/Purdue PS)
- 2) B10039 - Ursula Way
- 3) B11115 - (University PS)
- 4) B13067 - (Hamilton/Henderson PS)
- 5) B15045 - Bayfront Levee
- 6) C11016 - Laurel / Newbridge
- 7) C11054 - 941 Laurel Ave
- 8) C13096 - Van Buren
- 9) C13186 - Sonoma Avenue
- 10) C14036 - (Flood School Basketball Court Area)
- 11) C14101 - Greenoaks Drive
- 12) C15038 - Bohanon Drive
- 13) C16008 - Haven Avenue
- 14) E14085 - 1460 El Camino Real
- 15) E14139 - 1145 Merrill Street
- 16) F15057 - Isabella Avenue (Circus Club)
- 17) F15075 - Isabella Avenue (Upstream Side of Siphon)
- 18) F16039 - 95 Atherton Avenue
- 19) F16061- Elena Siphon (Upstream Side of Siphon)
- 20) G16011 - Barry Lane (Upstream Side of Siphon)
- 21) H16069 - 395 Atherton Avenue
- 22) H17022 - 360 Fletcher Drive
- 23) I11003 - (Stowe Lane PS)
- 24) I11069 - 39 Bishop Lane
- 25) I12088 - 5 Wildwood Lane
- 26) I14105 - 1020 Sharon Park Drive
- 27) I16026 - 2 Bellbrook Way
- 28) I16056 - 481 Walsh Road
- 29) I16068 - 11 Sargent Lane
- 30) J12023 - Andeta Easement (Webb Ranch)
- 31) J15005 - 520 Sand Hill Circle (Golf Course)
- 32) K10027 - 3300 Alpine Road (Church Preschool)
- 33) K11107 - 131 Escanyo Easement
- 34) K12038 - 260 Mimosa Way
- 35) K12008 - 140 Lucero Way
- 36) M11011 - (Sausal Vista PS)
- 37) N09063 - 20 Valley Oak

Rain Gauge



- 1) B12121 - (Menlo Industrial PS)
- 2) I11062 - (Stowe Lane PS)
- 3) M13003 - (Village Square PS)

Flowmeter Sites



- 1) B13043 - Chilco Street
- 2) B15041 - (next to MPPS)
- 3) B15047 - (levee next to MPPS)
- 4) B16004 - Haven Avenue
- 5) B16009 - (next to MPPS)
- 6) C12089 - Hollyburne Avenue
- 7) C13029 - Hill Avenue
- 8) C14019 - (Kelly Park, 54")
- 9) C15014 - Jefferson Easement
- 10) D15128 - Middlefield Road
- 11) E12158 - Willow Road
- 12) E14053 - Oak Grove Avenue
- 13) E15047 - (Burns Easement)
- 14) F16032 - Atherton Avenue
- 15) H12065 - 1945 Oak Avenue
- 16) H15134 - Walsh Road
- 17) H16023 - Atherton Avenue
- 18) I12086 - Alpine Road
- 19) K10023 - Alpine Road

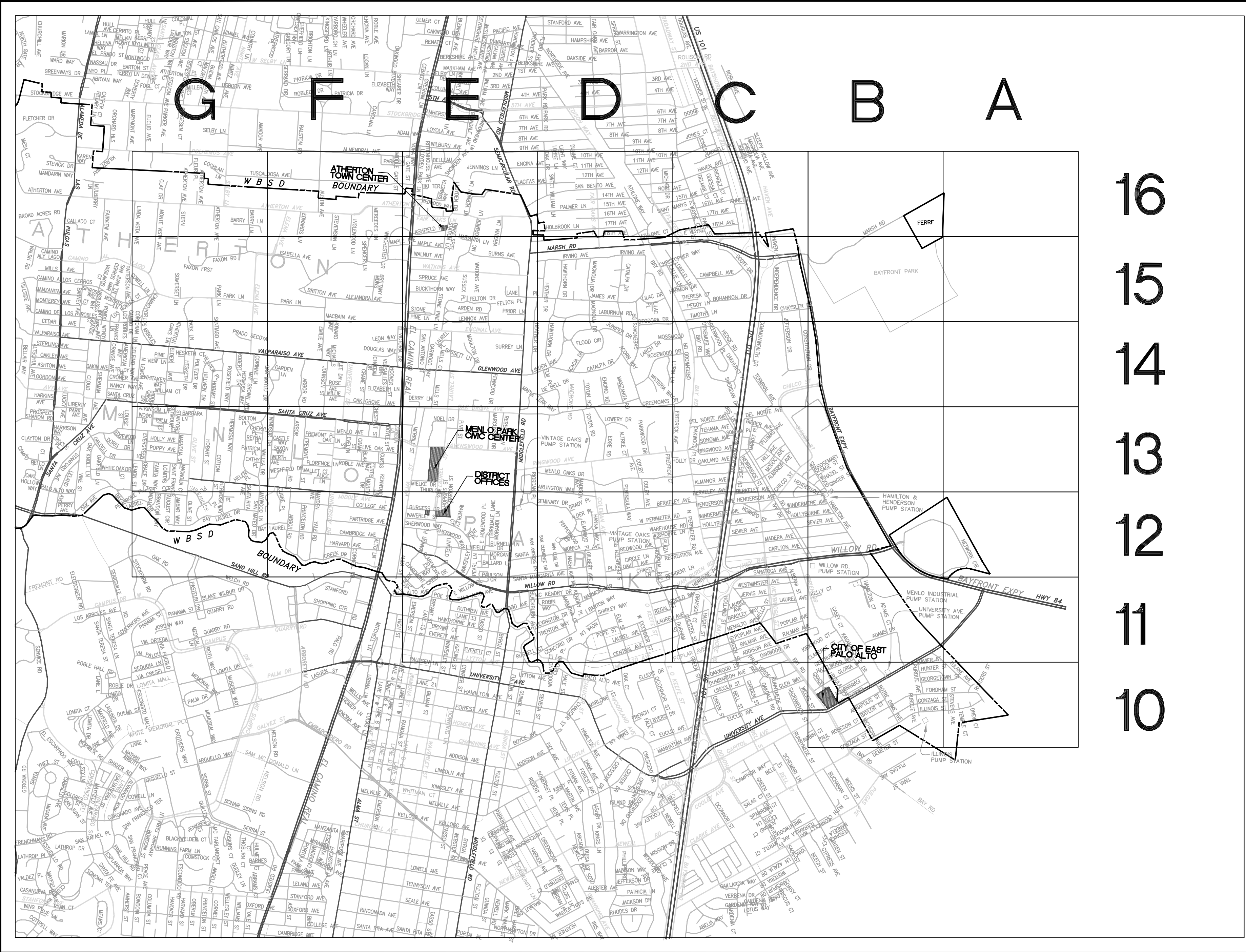
Pump Stations

- 1) A10029 - Illinois - 335 Demeter St
- 2) B11117 - University - 1595 O'Brien Dr
- 3) B12121 - Menlo Industrial - 1002 Hamilton Ct
- 4) B12123 - Willow - 1298 Willow Rd
- 5) B13079 - Hamilton Henderson - 595 Hamilton Ave
- 6) B16010 - Flow Equalization - 1700 Marsh Rd
- 7) D12171 - Vintage Oaks 2 - 190 Seminary Rd
- 8) E12139 - Vintage Oaks 1 - 100 Seminary Rd
- 9) H12085 - Phil Scott Pump Station - 2006 Sand Hill Rd
- 10) I11062 - Stowe Lane - 17 Stowe Ln
- 11) M09031 - Los Trancos - 63 Los Trancos Rd
- 12) M11016 - Sausal Vista - 250 Georgia Ln
- 13) Sheet N11 - Corte Madera - 401 Portola Rd (Pump Storage)
- 14) M13003 - Village Square - 884 Portola Rd

PUBLIC EDITION
WEST BAY
SANITARY DISTRICT



MAY 2021



GFB DISTRICT 16

16
15
14
13
12
11
10

ATHERTON TOWN CENTER
BOUNDARY

MENLO PARK CIVIC CENTER
DISTRICT OFFICES

CITY OF EAST PALO ALTO

FERRF

BAYFRONT EXPY HWY 84

W B S D

W B S D

SAND HILL RD
BOUNDARY

TUSCALOOSA AVE

VALPARAISO AVE

SANTA CRUZ AVE

SAND HILL RD

GLENWOOD AVE

WILLOW RD

UNIVERSITY AVE

MENLO PARK CIVIC CENTER

DISTRICT OFFICES

WILLOW RD

UNIVERSITY AVE

UNIVERSITY AVE

UNIVERSITY AVE

UNIVERSITY AVE

UNIVERSITY AVE

UNIVERSITY AVE

UNIVERSITY AVE

UNIVERSITY AVE

UNIVERSITY AVE

UNIVERSITY AVE

UNIVERSITY AVE

UNIVERSITY AVE

UNIVERSITY AVE

UNIVERSITY AVE

UNIVERSITY AVE

UNIVERSITY AVE

UNIVERSITY AVE

UNIVERSITY AVE

UNIVERSITY AVE

UNIVERSITY AVE

UNIVERSITY AVE

UNIVERSITY AVE

UNIVERSITY AVE

UNIVERSITY AVE

UNIVERSITY AVE

UNIVERSITY AVE

UNIVERSITY AVE

UNIVERSITY AVE

UNIVERSITY AVE

UNIVERSITY AVE

UNIVERSITY AVE

UNIVERSITY AVE

UNIVERSITY AVE

UNIVERSITY AVE

UNIVERSITY AVE

UNIVERSITY AVE

UNIVERSITY AVE

UNIVERSITY AVE

UNIVERSITY AVE

UNIVERSITY AVE

UNIVERSITY AVE

UNIVERSITY AVE

UNIVERSITY AVE

UNIVERSITY AVE

UNIVERSITY AVE

UNIVERSITY AVE

UNIVERSITY AVE

UNIVERSITY AVE

UNIVERSITY AVE

UNIVERSITY AVE

UNIVERSITY AVE

UNIVERSITY AVE

UNIVERSITY AVE

UNIVERSITY AVE

UNIVERSITY AVE

UNIVERSITY AVE

UNIVERSITY AVE

UNIVERSITY AVE

UNIVERSITY AVE

UNIVERSITY AVE

UNIVERSITY AVE

UNIVERSITY AVE

UNIVERSITY AVE

UNIVERSITY AVE

UNIVERSITY AVE

UNIVERSITY AVE

UNIVERSITY AVE

UNIVERSITY AVE

UNIVERSITY AVE

UNIVERSITY AVE

UNIVERSITY AVE

UNIVERSITY AVE

UNIVERSITY AVE

UNIVERSITY AVE

UNIVERSITY AVE

UNIVERSITY AVE

UNIVERSITY AVE

UNIVERSITY AVE

UNIVERSITY AVE

UNIVERSITY AVE

UNIVERSITY AVE

UNIVERSITY AVE

UNIVERSITY AVE

UNIVERSITY AVE

UNIVERSITY AVE

UNIVERSITY AVE

UNIVERSITY AVE

UNIVERSITY AVE

UNIVERSITY AVE

UNIVERSITY AVE

UNIVERSITY AVE

UNIVERSITY AVE

UNIVERSITY AVE

UNIVERSITY AVE

UNIVERSITY AVE

UNIVERSITY AVE

UNIVERSITY AVE

UNIVERSITY AVE

UNIVERSITY AVE

UNIVERSITY AVE

UNIVERSITY AVE

UNIVERSITY AVE

UNIVERSITY AVE

UNIVERSITY AVE

UNIVERSITY AVE

UNIVERSITY AVE

UNIVERSITY AVE

UNIVERSITY AVE

UNIVERSITY AVE

UNIVERSITY AVE

UNIVERSITY AVE

UNIVERSITY AVE

UNIVERSITY AVE

UNIVERSITY AVE

UNIVERSITY AVE

UNIVERSITY AVE

UNIVERSITY AVE

O N M L K J

I H

17

16

15

14

13

12

11

10

9

PORTOLA VALLEY TOWN CENTER

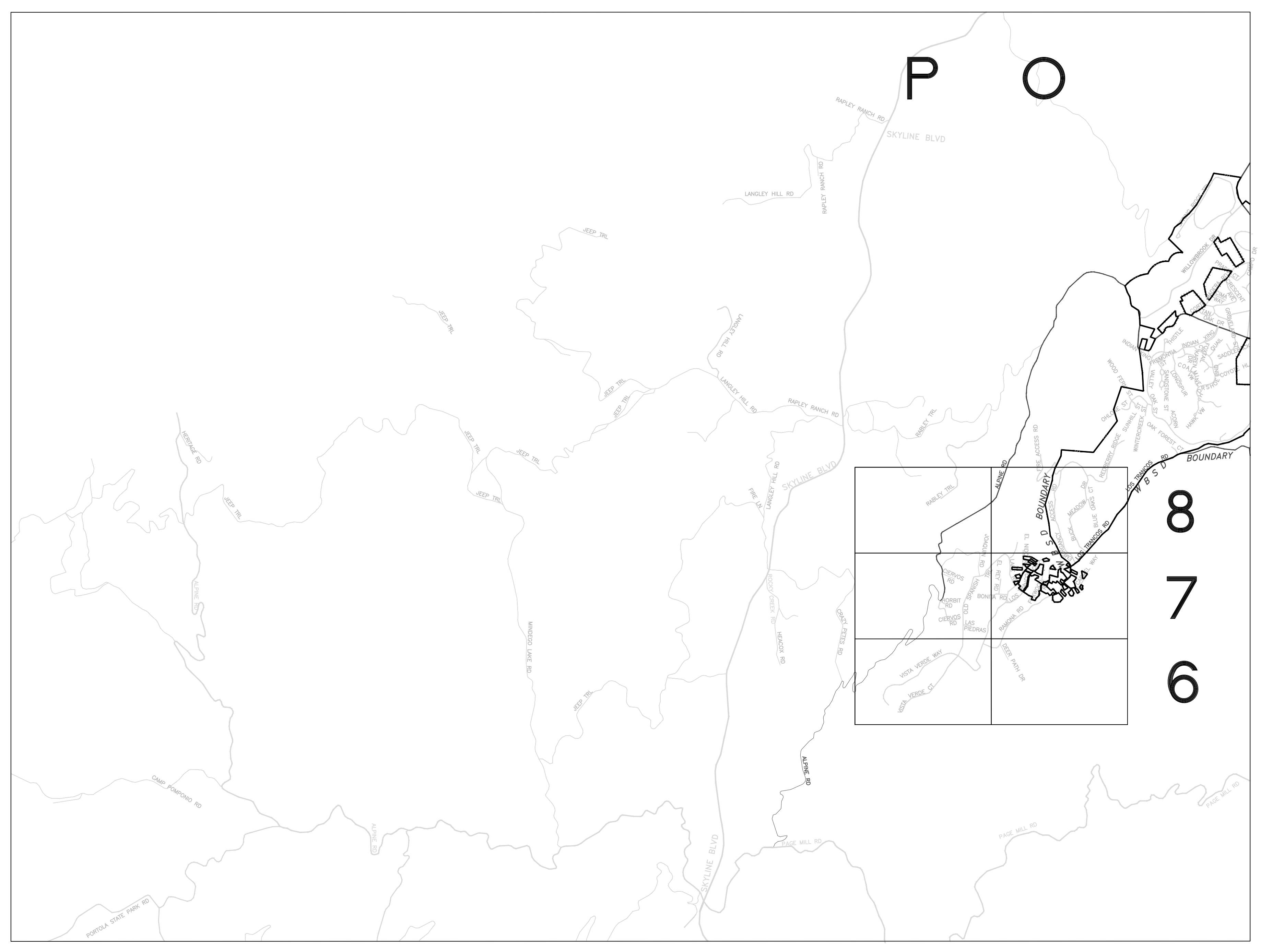
W.B.S.D. BOUNDARY

BOUNDARY

BOUNDARY



P O



8
7
6



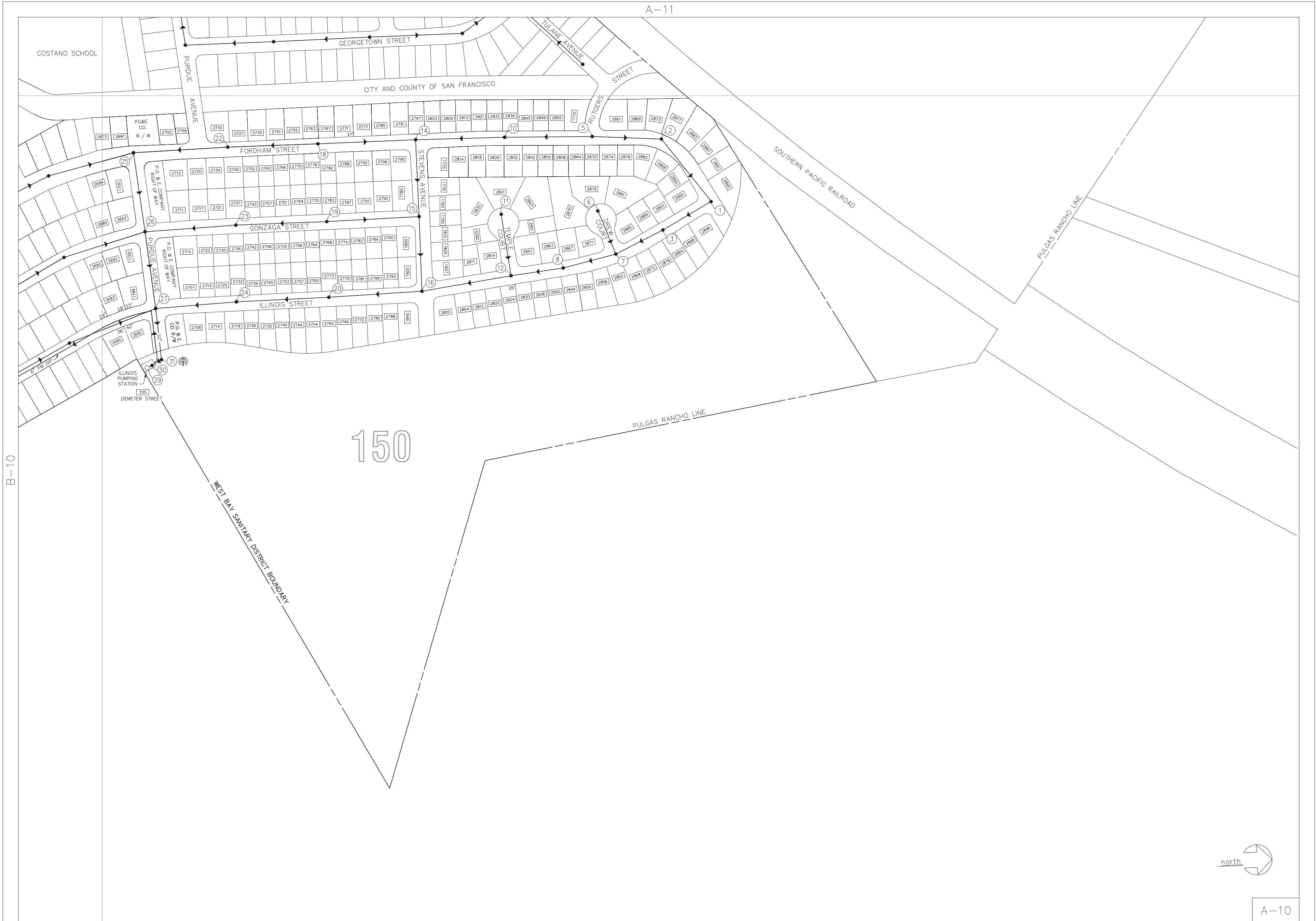
STREET NAME	SHEET	STREET NAME	SHEET	STREET NAME	SHEET
A		BARTON PL	D-11	CAMINO LOS CERROS	G-15,H-15
ACACIA DR	D-14	BARTON WAY	D-11	CAMINO POR LOS ARBOLES	G-14,G-15
ACORN CT, PORTOLA VALLEY	N-9	BIRKDALE LANE	E-12	CAMPBELL AVE	C-15
ACORN WAY, ATHERTON	D-14	BURNELL LANE	E-12	CAMPBELL LN	I-12
ADAMS CT	B-11	BASSETT LN	E-14	CAMPO BELLO CT	H-13
ADAMS DR	B-11	BAY BERRY	N-9	CAMPO BELLO LN	H-13
ALAMEDA DE LAS PULGAS	H-13,H-14,H-15,H-16,H-17	BAY LAUREL DR	F-12,G-12,G-13,H-13	CAMPO RD	N-11
ALBERNI ST	B-11,B-12	BAY RD	B-11,C-11,C-12,C-13,C-14,C-15,C-16,D-16	CANYON RD	N-10
ALDER PL	D-12	BAYLOR ST	B-10	CARLTON AVE	B-12,C-12
ALEJANDRA AVE	E-15,F-15	BAYSHORE FREEWAY	C-11,C-12,C-13,C-14,C-15,C-16	CARMEL WAY	O-7
ALEXIS CT	I-14	BAYWOOD AVE	D-11,E-11	CARRIAGE CT	I-14
ALICE LN	F-13	BEACON ST	C-11,D-11	CARTER WAY	I-14
ALISO WAY	J-11	BEAR GULCH DR	L-10,M-9,M-10	CASCADE CT	H-14,I-14
ALMA ST	E-12,E-13,E-14	BEAR PAW	N-10	CASCADE DR	H-15,I-14
ALMANOR AVE	B-13,C-13	BELBROOK WAY	I-16	CASEY CT	B-11
ALPINE AVE	C-13	BELLAR WAY	H-14	CASTLE WAY	F-13
ALPINE RD	H-12,I-11,I-12,J-10,J-11,K-9,K-10,L-9,M-9,M-10,N-10,O-10	BERENDA WAY	J-11	CATALPA DR	D-14,D-15
ALTA VISTA DR	I-16,I-17	BERKELEY AVE	C-13,D-12	CATHY PL	F-13,G-13
ALTREE CT	D-13	BIEBER AVE	C-13	CEDAR AVE	H-14,H-15
ALTSCHUL AVE	H-14,H-15	BILTMORE LN	H-15,I-15	CENTRAL AVE	C-11,D-11
AMBAR WAY	G-12,G-13	BISHOP LN	I-11	CERROS MANOR	H-15
AMERICAN WAY	H-14	BLACKBURN	D-11	CERVANTES RD	L-11,M-11,M-12
ANDERSON WAY	I-12	BLAKE ST	F-12,F-13	CHATEAU	F-14
ANDETA WAY	K-11	BLUE OAKS CT	O-8	CHEROKEE CT	M-11
ANNAPOLIS ST	B-10	BLUERIDGE AVE	I-13	CHEROKEE WAY	M-11,M-12
ANSEL LN	I-12	BOHANNON DR	C-15	CHERRY AVE	E-13
ANTONIO CT	M-10	BOLIVAR LN	K-11,L-11	CHERYL PL	F-13,G-13
APPLEWOOD LN	M-10	BOLTON PL	G-13	CHESTER ST	C-11,C-12
ARAPAHOE CT	M-12	BRADLEY AVE	C-11	CHESTNUT LN	F-14
ARASTRADERO RD	L-9	BRADY PL	D-12	CHESTNUT ST	F-13, F-14
ARBOLE GRANDE CT	H-15	BRANDON WAY	G-12,G-13	CHEYENNE POINT	M-11
ARBOR RD	F-12,F-13,F-14	BRANNER DR	H-12,I-12,I-13	CHILCO ST	B-13,B-14,C-12,C-13
ARDEN AVE	E-15	BRENT CT	I-14	CHRISTOPHER	C-15
ARLINGTON WAY	D-13	BRITTANY MEADOWS	F-15	CHRYSLER DR	B-15,C-15
ARNOLD WAY	C-11	BRITTON AVE	F-15	CIMA WAY	N-10
ASHFIELD RD	E-16	BROAD ACRES RD	H-15,H-16	CLAIRE PL	F-12,F-13
ASHTON AVE	H-14	BROOKSIDE DR	N-11	CLAREMONT PL	E-12
ATHERTON AVE	E-16,F-16,G-16,H-16	BUCK MEADOW DR	O-8,O-9	CLAREMONT WAY	E-12
ATHERTON OAKS LN	G-14	BUCKEYE CT	N-10	CLARENCE CT	B-11
ATKINSON LN	G-13,G-14	BUCKTHORN WAY	E-15	CLAY DR	G-16
AUGUST CR	G-12,G-13	BURGESS DR	E-12	CLAYTON DR	H-13
AVY AVE	H-14,I-14	BURNS AVE	E-15	CLELAND PL	D-11
B		C		CLOUD AVE	H-13,H-14
BALLARD LANE	E-12	CALLADO WAY	H-16	CLOVER LANE	D-11
BARBARA LN	G-13	CALLIE LANE	C-15	COAL MINE VIEW	N-9,N-10
BARNEY AVE	H-14,H-15	CAMBRIDGE AVE	F-12	COLBY AVE	D-12,D-13
BARRON ST	E-12,E-13	CAMINO AL LAGO	G-15,H-15	COLEMAN AVE	D-12,D-13
BARRY LN	F-16,G-15,G-16	CAMINO DE LOS ROBLES	G-15,H-15	COLEMAN PL	D-12

STREET NAME	SHEET	STREET NAME	SHEET	STREET NAME	SHEET
COLLEGE AVE	E-12,F-12,F-13	EASTRIDGE AVE	H-13,I-13	FREMONT ST	F-13
COMMON WEALTH DR	C-14,C-15	ECHO LN	N-10	FREMONTIA	N-10
CONCORD DR	D-11	EDGE RD	D-13,D-14	G	
CONIL WAY	K-11	EDGEWOOD LN	G-13,H-13	GABARDA WAY	K-11
CONSTITUTION DR	B-14,B-15	EDWARDS LN	F-16	GARDEN LN	F-14
CONTINENTAL DR	I-14,I-15	EIGHTEENTH AVE	C-16,D-16	GARLAND DR	G-12,G-13
COQUITO CT	K-12	EL CAMINO REAL	E-12,E-13,E-14,E-15,E-16,F-12	GARLAND PL	G-13
COQUITO WAY	K-11,K-12	EL NIDO ROAD	O-7	GARWOOD WAY	E-14,E-15
CORINNE LANE	G-14	ELDER AVE	G-14	GEORGETOWN ST	A-11
CORNELL RD	F-12	ELDER CT	G-14	GEORGIA LN	M-11,N-11
CORONA WAY	K-11	ELENA AVE	F-15,F-16,G-14,G-15	GERTRUDE CT	B-11
CORTE MADERA RD	N-10,N-11	ELISABETH LN	F-14	GILBERT ST	D-11,D-12
COTTON PL	G-12	ELM ST	D-11	GINGER ST	B-13
COTTON ST	G-12,G-13,G-14	ELMWOOD PL	D-12	GLENWOOD AVE	D-14,E-14
COWELL LN	G-15,H-15	EMILIE AVE	F-14,F-15	GLORIA CR	D-13
COYOTE HILL	N-10	EMMET WAY	B-10,B-11	GLORIA WAY	B-11
CRANE ST	F-13,F-14	ENCINAL AVE	D-14,E-14,E-15	GOLDEN OAK DR	L-9,L-10,M-9,M-10
CREEK DR	F-12	ENCINO RD	D-14	GONZAGA ST	A-10,B-10
CREEK PARK DR	M-9,L-9	ENTRADA DR	D-12,D-13	GORDON AVE	H-14
CRESCENT AVE	N-10,N-11	ERICA WAY	K-11	GRACE DR	G-13
CREST LN	I-14	ESCANYO WAY	K-11	GRAYSON CT	C-11,C-12
CROCUS CT	H-13	EVELYN ST	F-13	GREENOAKS DR	C-14,C-15,D-14,D-15
CRONER AVE	G-14,H-14	EVERGREEN ST	G-13	GREENWOOD DR	C-14
CURTIS ST	F-13	F		GREENWOOD PL	C-14,C-15
CURTIS WAY	F-13	FAIR OAKS AVE	D-16	GROVE DR	M-11,M-12,N-11,N-12
D		FAIR OAKS LN	D-16,E-16	GROVELAND ST	N-10
DAKIN AVE	H-14	FAIRVIEW AVE	H-15,H-16	H	
DE BELL DR	D-14	FANITA WAY	G-13	HAIGHT ST	C-11
DEANNA DR	H-14,I-14	FARRINGTON WAY	B-10,B-11	HALLMARK CR	H-15,I-15
DEDALERA DR	K-11,K-10	FAXON FORREST	G-15	HAMILTON AVE	B-12,B-13,C-13
DEL NORTE AVE	C-14	FAXON RD	G-15	HAMILTON CT	B-11,B-12
DELFINO WAY	G-14	FELTON DR	E-15	HANNA WAY	D-12
DEODORA DR	C-15,D-15	FENNWOOD DR	E-14	HAPPY HOLLOW	I-11
DERRY LN	E-14	FIFTEENTH AVE	D-16	HARKINS AVE	H-14
DINKELSPEIL LN	E-15,E-16	FIRETHORN WAY	M-9,M-10	HARMON DR	C-15
DORIS DR	G-13,H-13	FLETCHER DR	H-17,I-17,I-16	HARRISON WAY	H-13
DOUGLAS WAY	E-14,F-14	FLOOD CR	D-14,D-15	HARVARD AVE	F-12
DOYLE STREET	E-13	FLORENCE LN	F-13	HAVEN AVE	B-16,C16
DREW CT	A-10	FLORENCE ST	C-16	HAWK VIEW	N-9
DUNSMUIR WAY	C-14,C-15	FORDHAM ST	A-10,B-10	HAWTHORNE DR	D-14,D-15
DURAZNO WAY	K-11	FOREST LN	E-15	HAZEL ST	B-13
DURHAM ST	C-11,C-12	FOXTAIL	N-10	HAZELWOOD	B-11
E		FOXWOOD RD	O-7	HEATHER DR	D-14,D-15
EAST BAYSHORE	C-11	FRANCISCAN RIDGE	N-9	HEDGE RD	C-14,C-15
EAST CREEK DR	E-12	FRANKS LN	H-14,H-15	HELEN PL	G-13
EAST CREEK PL	E-12	FREDRICK AVE	C-13,C-14	HENDERSON AVE	B-13,C-13
EAST FLORESTA WAY	J-11,K-11	FREDRICK CT	C-13	HENDERSON PL	B-13
		FREMONT PL	F-13	HERITAGE CT	D-16

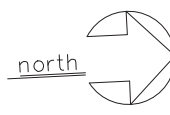
STREET NAME	SHEET	STREET NAME	SHEET	STREET NAME	SHEET
HERITAGE PL	C-12	KIOWA CT	M-11	MADISON WAY	D-13
HERMOSA PL	G-13	KIRKWOOD CT	B-11	MADRONE RD	D-14
HERMOSA WAY	G-12,G-13,G-14	KLAMATH DR	I-14	MAGNOLIA CT	G-13
HESKETH CT	G-14	KNOLL VISTA	I-15,I-16	MAGNOLIA DR	D-15
HESKETH DR	G-14		L	MAGNOLIA ST	G-13
HIDDEN OAKS DR	G-14	LA CUESTA DR	J-11,K-11	MALONEY LN	E-13,E-14
HILL	C-13	LA LOMA DR	H-14	MANDARIN WAY	H-16
HILLBROOK DR	M-10	LA MESA CT	K-11	MANOR PL	E-12
HILLSIDE AVE	H-15	LA MESA DR	K-10,K-11,K-12	MANSION CT	I-14
HILLVIEW DR	G-14	LABURNUM RD	D-15	MANZANITA AVE	H-15
HILLVIEW PL	G-14	LAKE RD	O-7,P-7	MANZANITA RD	D-14
HOBART ST	G-13,G-14	LANE PL	D-15,E-15	MAPLE AVE	E-15,F-15,F-16
HOLDEN CT	L-10,M-10	LARCH DR	C-14,D-14	MAPLE LEAF WAY	D-14
HOLLAND ST	C-11,C-12	LASSEN CT	I-15	MARCUSSEN DR	E-13,E-14
HOLLY AVE	G-13	LASSEN DR	I-14,I-15	MARIANNA LN	E-16
HOLLYBURNE AVE	B-12,C-12	LAUREL AVE	B-11,C-11,D-11	MARKET PLACE	C-13,C-14
HOMER LN	I-11	LAUREL PL	E-14	MARMONA CT	D-11
HOMEWOOD PL	E-12	LAUREL ST	E-12,E-13,E-14	MARMONA DR	D-11
HOOVER ST	E-14,F-14	LEE CT	F-14	MARSH RD	C-15,C-16,D-15,D-16
HOPKINS ST	E-12,E-13	LELAND AVE	H-12,H-13	MAY BROWN AVE	G-14
HORSESHOE BEND	N-9,N-10	LEMON AVE	G-14	MAYWOOD LN	F-12,F-13
HOWARD ST	C-12,C-13	(N) LEMON ST	G-13,G-14	MC KENDRY DR	D-11
HOWARD WAY	F-14,F-15	LENNOX AVE	E-15	MC KENDRY PL	D-11
HUNTER ST	A-11	LEON WAY	E-14,F-14	MCCORMICK LN	E-15, E-16
	I	LERRIDA CT	K-11	MEADOW LN	I-15,I-16
ILLINOIS ST	A-10,B-10	LEXINGTON DR	D-11	MEADOWCREEK CT	M-9
INDEPENDENCE DR	B-15,C-15	LIBERTY PARK AVE	H-14	MEADOWWOOD DR	L-12,M-12
INDIAN CROSSING	N-10	LILAC DR	C-15,D-15	MELANIE LN	H-17,I-17
INGLEWOOD LN	F-16	LINARIA WAY	K-11	MENALTO AVE	B-11,C-11,D-11
IRIS LANE	C-13,C-14	LINDA VISTA AVE	G-15,G-16	MENLO AVE	E-13,F-13
IRVING AVE	D-15	LINDEN AVE	D-14,D-15	MENLO OAKS DR	C-13,D-13
ISABELLA AVE	E-15,F-15	LINFIELD DR	E-12	MERCEDES LN	F-16
IVY DR	B-12,B-13,C-13	LINFIELD PL	E-12	MERRILL ST	E-13,E-14
	J	LIVE OAK AVE	E-13,F-13	MESA CT	H-16,H-17
JAMES AVE	D-15	LOMA PRIETA LN	I-14	MICHAELS WAY	F-14
JEFFERSON CT	B-14	LOMITAS CT	G-13	MICHIGAN AVE	B-10
JEFFERSON DR	B-14,B-15	LONG SPUR	N-9,N-10	MIDDLE AVE	E-13,F-13,G-13
JERVIS AVE	B-12,C-11,C-12	LORELEI LANE	C-15,C-16	MIDDLE CT	G-13
JOHNSON AVE	F-13,F-14	LOS ROBLES CT	H-15	MIDDLEFIELD RD	D-14,D-15,D-16,E-11,E-12,E-13,E-14,E-15,E-16
JORDAN BLVD	I-13	LOS TRANCOS RD	M-9,N-9,O-9,O-7,P-7	MIELKE DR	E-13
JUNIPER DR	D-15	LOUISE ST	H-13,H-14	MILLIE AVE	F-14
JUNIPERO SERRA	H-12	LOWERY DR	D-13,D-14	MILLS AVE	H-15
	K	LUCERO WAY	K-12	MILLS CT	E-14
KAREN WAY	H-16	LUCKY AVE	H-13,H-14	MILLS ST	E-14
KAVANAUGH DR	B-10,B-11	LUPIN LANE	C-14	MIMOSA WAY	K-12
KELLY CT	B-11,B-12		M	MINOCA RD	L-10,L-11
KENT PL	E-12	MACBAIN AVE	F-15	MIRA WAY	K-11
KENWOOD DR	F-13	MADERA AVE	B-12,C-12	MODOC	B-13,C-13

STREET NAME	SHEET	STREET NAME	SHEET	STREET NAME	SHEET
MONTA VISTA AVE	G-15,G-16	PALMER LN	M-11	REYNA PL	G-13
MONTANA LN	H-15	PALO ALTO WAY	H-13	RIDGEVIEW DR	H-16,H-17,I-17
MONTE ROSA DR	I-13,I-14	PARK LN	F-15,G-14,G-15	RINGWOOD AVE	C-13,D-13,E-13
MONTEREY AVE	H-15	PARKWOOD DR	C-13,C-14,D-13	RIORDAN PL	D-12
MORANDI LN	E-12	PARTRIDGE AVE	E-12,F-12	ROBERT S DR	G-14
MOREY DR	F-13	PASO DEL ARROYO	M-10	ROBIN WAY	D-11
MORGAN LN	E-12	PATRICIA PL	G-13	ROBLE AVE	E-13,F-13
MORRO VISTA DR	K-12	PATTERSON AVE	H-15	ROLISON RD	C-16
MOSSWOOD WAY	C-14,C-15	PAULSON CR	E-12	RONDO WAY	H-15
MOULTON DR	E-14	PEAK LN	L-10,L-11	ROSE AVE	F-14
MOUNT VERNON LN	E-16	PEARL LN	E-12	ROSEFIELD WAY	G-14
MULBERRY LN	H-16	PECORA WAY	K-11,K-12	ROSEMARY ST	B-13
N		PEGGY LANE	C-15	ROSEWOOD DR	C-14,D-14
N BALSAMINA WAY	J-11,K-11	PEMBROKE PL	G-13	ROYAL OAK CT	H-13
N CASTANYA WAY	K-11	PENINSULA AVE	D-12,D-13	RURAL LN	I-12
NANCY WAY	H-14	PEPPERWOOD CT	D-12	RUSSELL CT	D-11
NASH AVE	D-12	PERRY AVE	H-12	RUTGERS STREET	A-10,A-11
NATHORST AVE	M-10,N-10	PIERCE RD	C-12,C-13,C-14	S	
NEWBRIDGE ST	C-11,C-12,C-13	PINE ST	E-13,E-14	SADDLEBACK	N-10
NOEL DR	E-13	PINEVIEW LN	G-14	SAGA LN	I-13
NOTRE DAME AVE	B-10	PLUMAS AVE	C-13	SAGE ST	B-13
NOVA LN	D-11	POLHEMUS	H-17	SAN ANDREAS DR	D-12
O		POLITZER DR	G-14	SAN ANTONIO ST	E-14,E-15
OAK AVE	H-12,H-13,G-13	POMPONIO	N-10	SAN CLEMENTA DR	D-12
OAK FORREST CT	N-9	POPE ST	D-11	SAN JUAN LN	H-15
OAK GROVE AVE	D-14,E-14,F-14	POPLAR AVE	B-11,C-11	SAN LUIS DR	D-12
OAK GROVE CT	D-13,D-14	POPPY AVE	G-13	SAN MATEO DR	F-12,F-13,F-14,G-13
OAK HOLLOW WAY	H-13	PORTOLA GREEN CR	N-10,N-11	SAND HILL CR	I-15,J-15
OAK KNOLL LN	H-13	PORTOLA RD	M-13,N-10,N-11,N-12,N-13,N-14	SAND HILL RD	H-12,H-13,I-13,I-14,J-15,J-16
OAK LN	F-13	PRADO CT	N-11	SAND STONE	N-9,N-10
OAKDELL DR	G-13,H-13	PRADO SECOYA	G-14	SANDLEWOOD ST	B-13
OAKFIELD LN	H-13	PRINCETON RD	F-12	SANTA CRUZ AVE	E-13,F-13,F-14,G-14,H-12,H-13,H-14
OAKHURST PL	C-14	PRIOR LN	E-15	SANTA MARGARITA AVE	D-12,E-12
OAKLAND AVE	C-13	PROSPECT ST	H-14	SANTA MARIA AVE	N-14
OAKLEY AVE	H-14	PURDUE AVE	A-10,A-11	SANTA MONICA AVE	D-12,E-12
OAKWOOD PL	C-13,C-14	Q		SANTA RITA AVE	G-12,G-13
O'BRIEN DR	B-11,B-12	QUAIL	N-10	SANTIAGO AVE	G-14,G-15
ODELL PL	E-16	QUAIL CT	C-13	SARATOGA AVE	B-12,C-12
OHLONE	N-9,0-9	R		SARGENT LN	I-16
O'KEEFE ST	C-11,C-12	RALMAR AVE	B-11	SAUSAL DR	M-10,M-11
OLIVE ST	G-12,G-13,G-14	RAMONA RD	0-7,P-7	SAXON WAY	F-13
OLIVER CT	H-15	RANDELL PL	G-13	SCOTT DR	C-15
OLYMPIC AVE	I-13	RAVENSWOOD AVE	E-13	SELBY LN	G-16
ORANGE AVE	H-14	REBECCA LN	E-13,E-14	SEMINARY DR	D-12,D-13,E-12
ORCHARD HILLS	H-17	REDBERRY RD	0-8,0-9	SEVIER AVE	B-12,C-12
P		REDWOOD WAY	E-16	SEYMOUR LN	G-13,G-14
PAGE ST	C-16	REGAL CT	C-11	SHARON CT	H-13
PALM CT	G-13	RESERVOIR RD	I-16	SHARON OAKS DR	H-13

STREET NAME	SHEET	STREET NAME	SHEET	STREET NAME	SHEET
SHARON PARK DR	H-13,I-13,I-14	THERESA CT	C-15	WHITE OAK CT	H-13
SHARON RD	H-13	THISTLE	N-10	WHITE OAK DR	G-13,H-13
SHASTA LN	I-14,I-15	THURLOW ST	E-13	WHITNEY CT	I-15
SHAWNEE PASS	M-12	TIMOTHY LANE	C-15	WHITNEY DR	I-15
SHERMAN AVE	H-13,H-14	TINTERN LANE	M-12	WILDWOOD LN	I-12
SHERWOOD WAY	E-12	TIOGA DR	H-14,H-15,I-14,I-15	WILLIAM CT	G-14
SHIRLEY WAY	D-11	TORO CT	L,10,M-10	WILLOW PL	E-12
SIERRA DR	I-14,I-15	TOUDOR DR	E-15	WILLOW RD	B-12,C-12,D-12,E-11,E-12
SIERRA LN	L-11	TOYON RD	D-13,D-14	WILLOWBROOK DR	N-10,N-11,O-10
SIESTA CT	K-11	TRENTON WAY	D-11	WINCHESTER DR	E-15,E-16,F-15,F-16
SIOUX WAY	M-11,M-12	TRINITY DR	H-15,I-14,I-15	WINDERMERE AVE	B-13,C-12,C-13
SISKIYOU DR	I-14,I-15	TULANE AVE	A-11	WINDSOR DR	F-13
SISKIYOU PL	I-14			WINDSOR WAY	F-13
SNECKNER CT	I-11		U	WINTERCREEK	N-9,O-9
SOMERSET LN	G-15	UNIVERSITY AVE	A-11,B-10,B-11	WISTERIA WAY	C-14,D-14
SONOMA AVE	C-13	UNIVERSITY DR	F-12,F-13,F-14	WOODFERN	O-9
SONOMA PL	C-13	URSULA WAY	B-10,B-11	WOODLAND AVE	D-11,E-11
S. BALSAMINA WAY	K-10		V	WOODLAND CT	D-11
S. CASTANYA WAY	K-10,K-11	VALENCIA CT	L-9,L-10	WOOD LN	G-13,G-14
SPENCER LN	F-15,F-16	VALLEY CT	I-16,J-16,J-17		X
SPIROS WAY	H-15	VALLEY OAK	N-9,N-10	XAVIER ST	A-11
SPRUCE AVE	E-15	VALLEY RD	I-16,J-16		Y
ST FRANCIS PL	G-13	VALPARAISO AVE	E-14,F-14,G-14,H-14,H-15	YALE RD	F-12,F-13
STANFORD AVE	G-13,H-12,H-13	VAN BUREN RD	C-12,C-13,C-14		Z
STANFORD CT	G-13	VASILAKOS CT	H-15	ZACHARY CT	H-14
STERLING AVE	H-14	VASILAKOS WAY	H-15		
STERN LN	G-15,G-16	VERONICA PL	M-10		
STEVENS AVE	A-10	VERSAILLES DR	F-14		
STEVENSON LN	F-16	VICTORIA DR	E-14		
STEVICK DR	H-16,H-17	VINE ST	H-12,H-13		
STILLMAN AVE	I-12,I-13	VIRGINIA LN	E-16		
STOCKBRIDGE AVE	H-17		W		
STONE PINE LN	E-15	WALLEA DR	F-13		
STOWE LN	I-11,I-12	WALNUT AVE	E-15		
SUNHILL	O-9	WALNUT ST	C-11,D-11		
SUNRISE CT	H-13	WALSH RD	H-15,H-16,I-16,J-16		
SUNSET CT	I-14	WARNER RANGE AVE	I-14		
SUNSET LN	I-14	WATKINS AVE	E-15		
SURREY LN	D-14,E-14	WAVERLEY CT	E-12		
SUSAN GALE CT	H-15	WAVERLEY ST	E-12		
SUTHERLAND DR	H-16,I-16	WAYNE COURT EAST	C-16		
	T	WAYSIDE RD	N-14		
TAGUS CT	L-10	WENDY WAY	H-14		
TALLWOOD CT	H-15,H-16,I-15	WERTH AVE	F-13		
TAN OAK AVE	N-10	W. FLORESTA WAY	K-11		
TEHAMA AVE	C-13	WESTFIELD DR	F-13		
TEMPLE CT	A-10	WESTMINSTER AVE	B-12,C-12		
TERMINAL AVE	B-13,C-13,C-14	WESTRIDGE DR	K-10		
		WHITAKER WAY	G-14		



B-10



DUMBARTON BRIDGE 

B-11

150

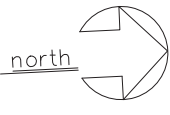
WEST BAY DISTRICT BOUNDARY

P.M.C. 11

PULGAS RANCHO LINE

SOUTHERN PACIFIC RAILROAD R/W

PULGAS RANCHO LINE



COSTANO SCHOOL

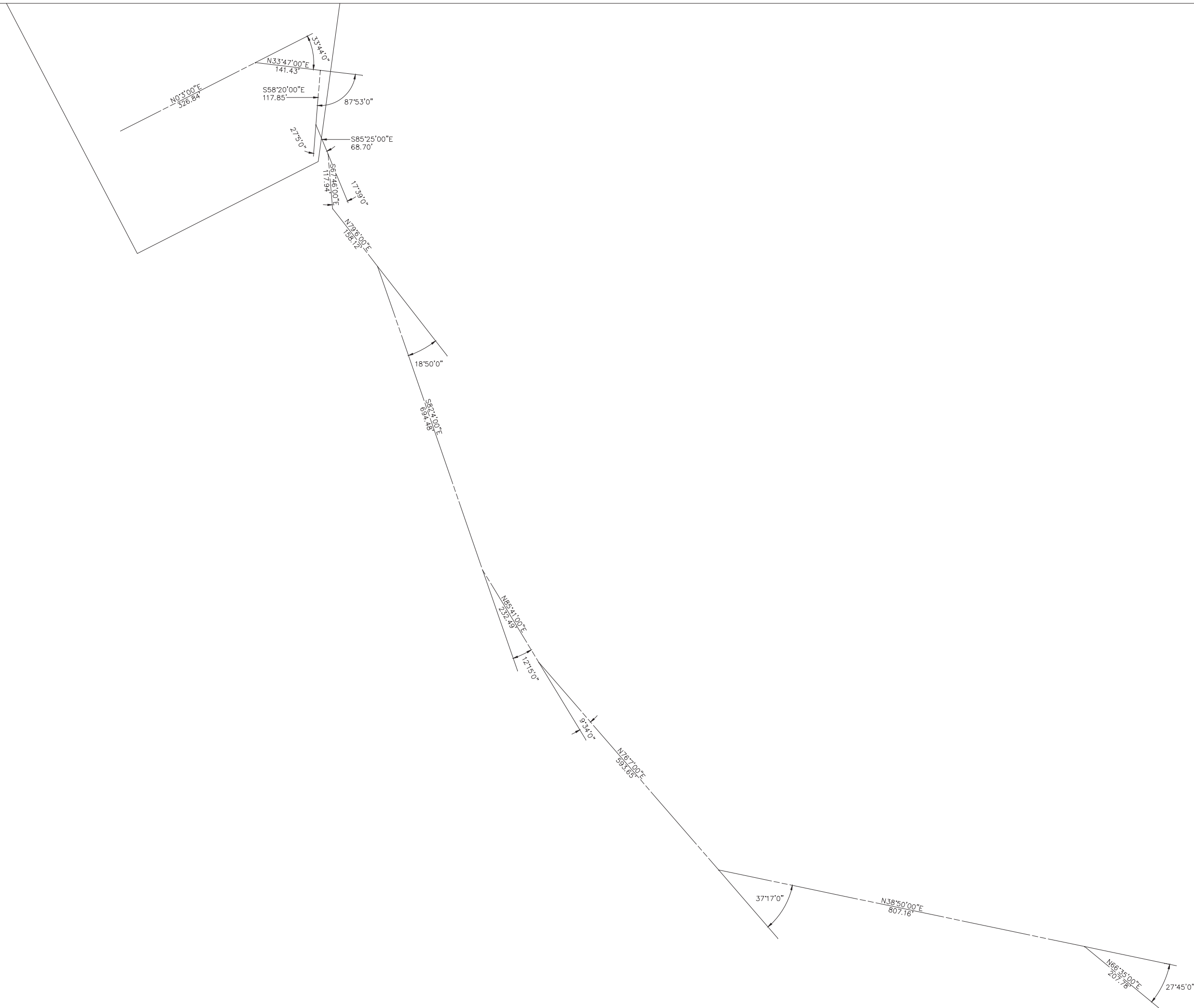
CITY AND COUNTY OF SAN FRANCISCO

APRIL 2018

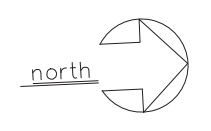
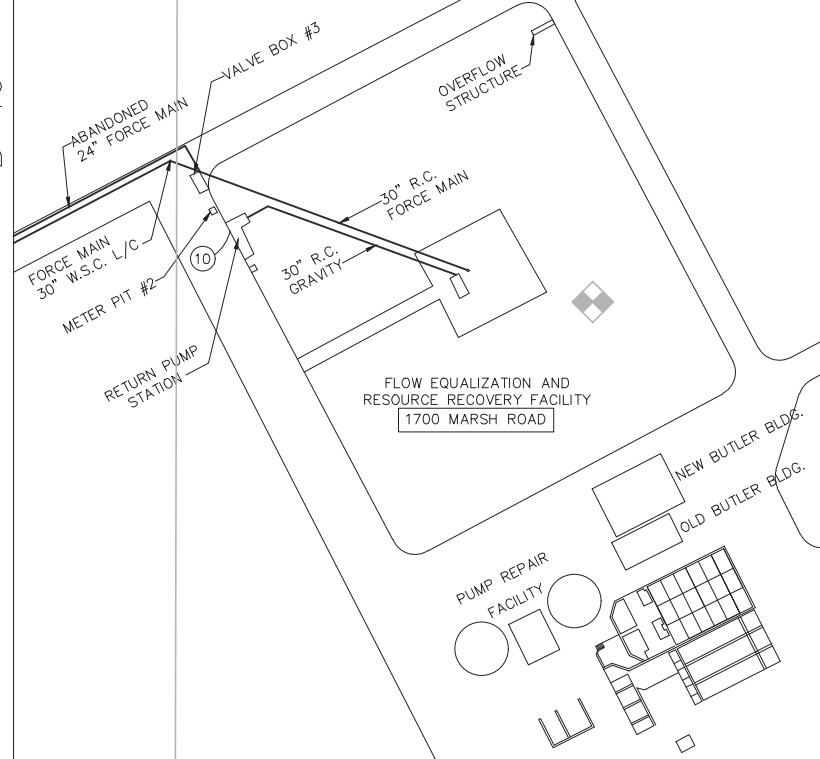
A-10

A-11





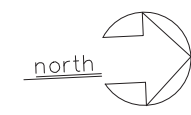
B-16



COSTANO SCHOOL

CENTER OF FORCE MAIN 6" FROM CENTER OF MANHOLES AND 15'3" FROM CURB

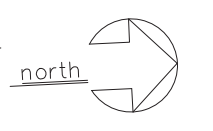
150





C-11

A-11





140

150

f
 FACEBOOK
 1 FACEBOOK WAY
 MPK 20

f
 FACEBOOK
 1 HACKER WAY
 MPK 10-19

* ALL 8" SS TO PUMP STATION
 ARE PVC C-900 CLASS 150



C-12

A-12



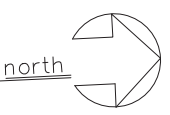
f
 FACEBOOK
 1 FACEBOOK WAY
 MPK 22

NOTE
 ALL RECYCLED WATER PIPES ARE
 12" C900 DR18 PURPLE PIPE

140

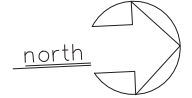
84

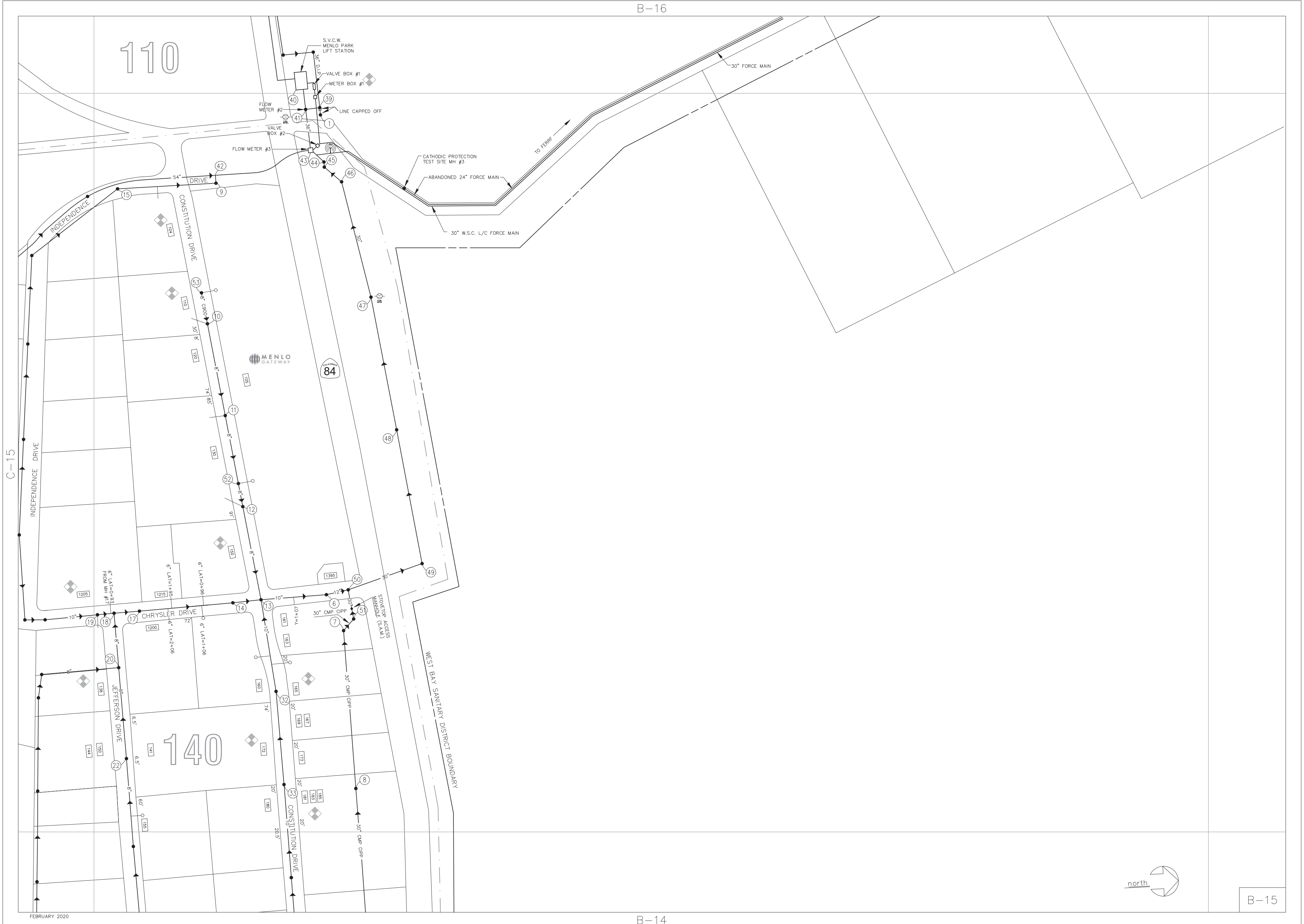
f
 FACEBOOK
 1 FACEBOOK WAY
 MPK 21





C-14





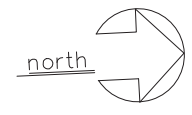


C-16

A-16

B-15

B-16



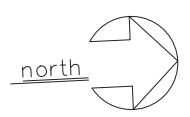
JULY 2018



130

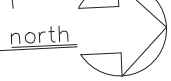
150

MENALTO ADDRESS - ODD NUMBERS ARE IN THE DISTRICT EVEN NUMBERS ARE OUT FROM THIS BLOCK SOUTH





***NOTE**
 8\"/>





D-13

B-13

140

130

120

ENCASED IN 30"
CORRUGATED STEEL
BETWEEN MH# C13035
AND MH# C13019
AT A DEPTH OF 18"

north



D-14

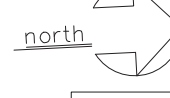
B-14

120

140

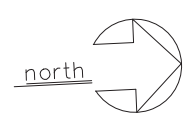
****NOTE****
 54" SEWER MAIN IS
 12' 6" FROM SECOND
 P G & E POWER POLE
 AT A DEPTH OF 9' - 10'

INSTAGRAM
 MPK 24
 200



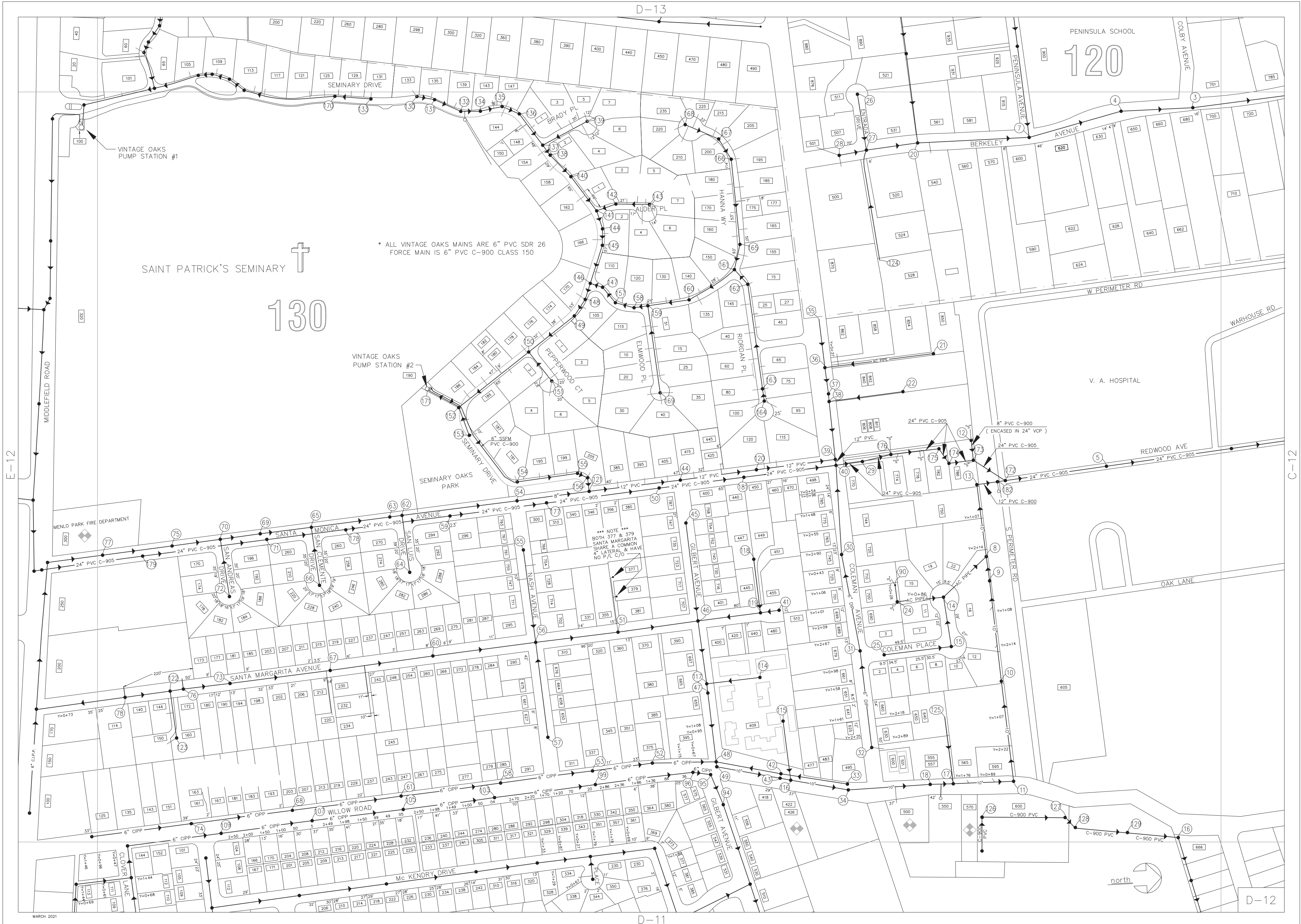


130



E-11

C-11



D-13

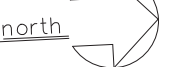
120

130

SAINT PATRICK'S SEMINARY

* ALL VINTAGE OAKS MAINS ARE 6" PVC SDR 26 FORCE MAIN IS 6" PVC C-900 CLASS 150

*** NOTE ***
BOTH 377 & 379
SANTA MARGARITA
SHARE A COMMON
LATERAL & HAVE
NO P/L C/O



D-12

D-11



120

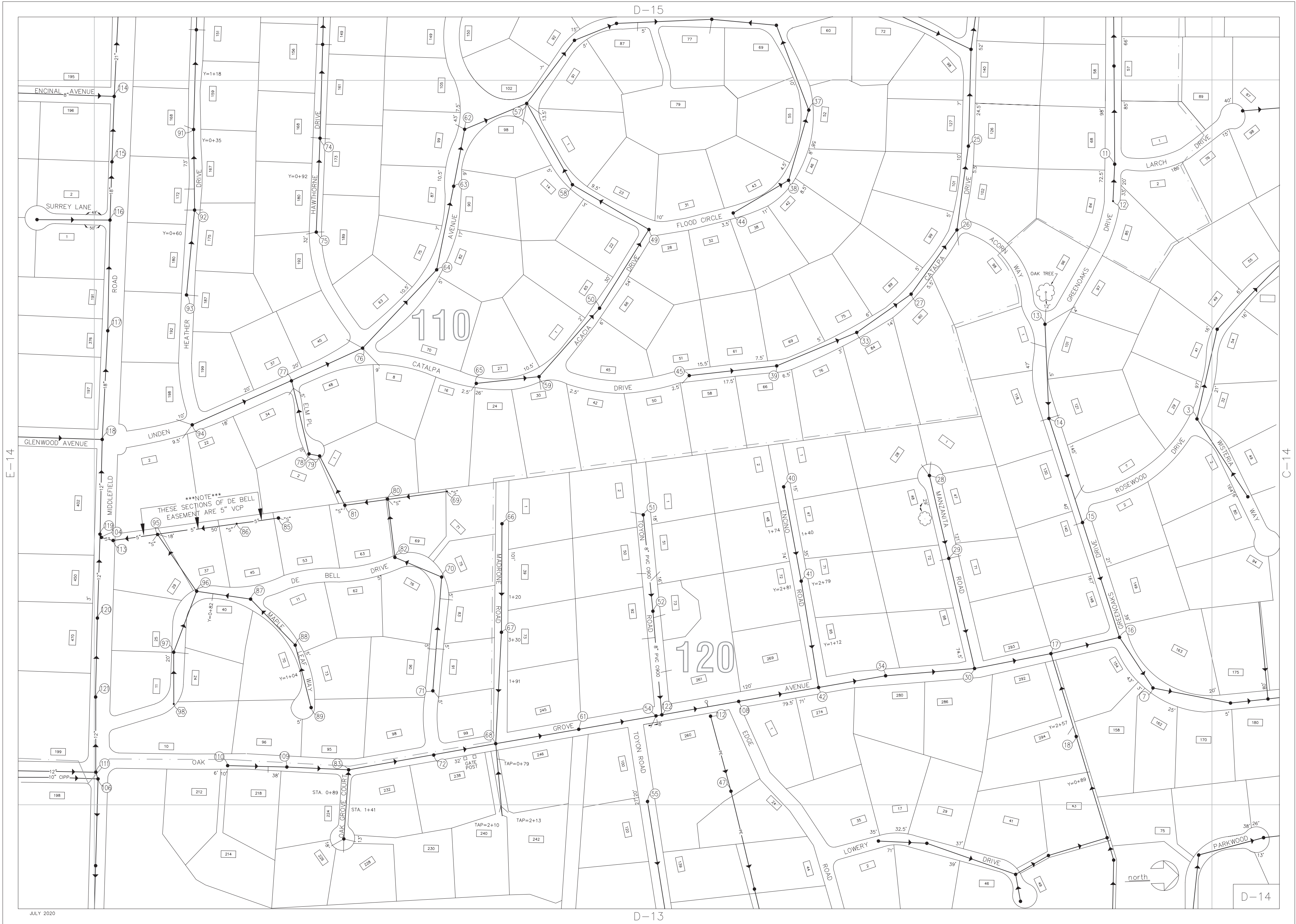
130

NOTE: ASPHALT THICKNESS = 8 INCHES ON LOWERY DRIVE



E-13

C-13



E-14

C-14

D-15

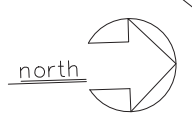
D-13

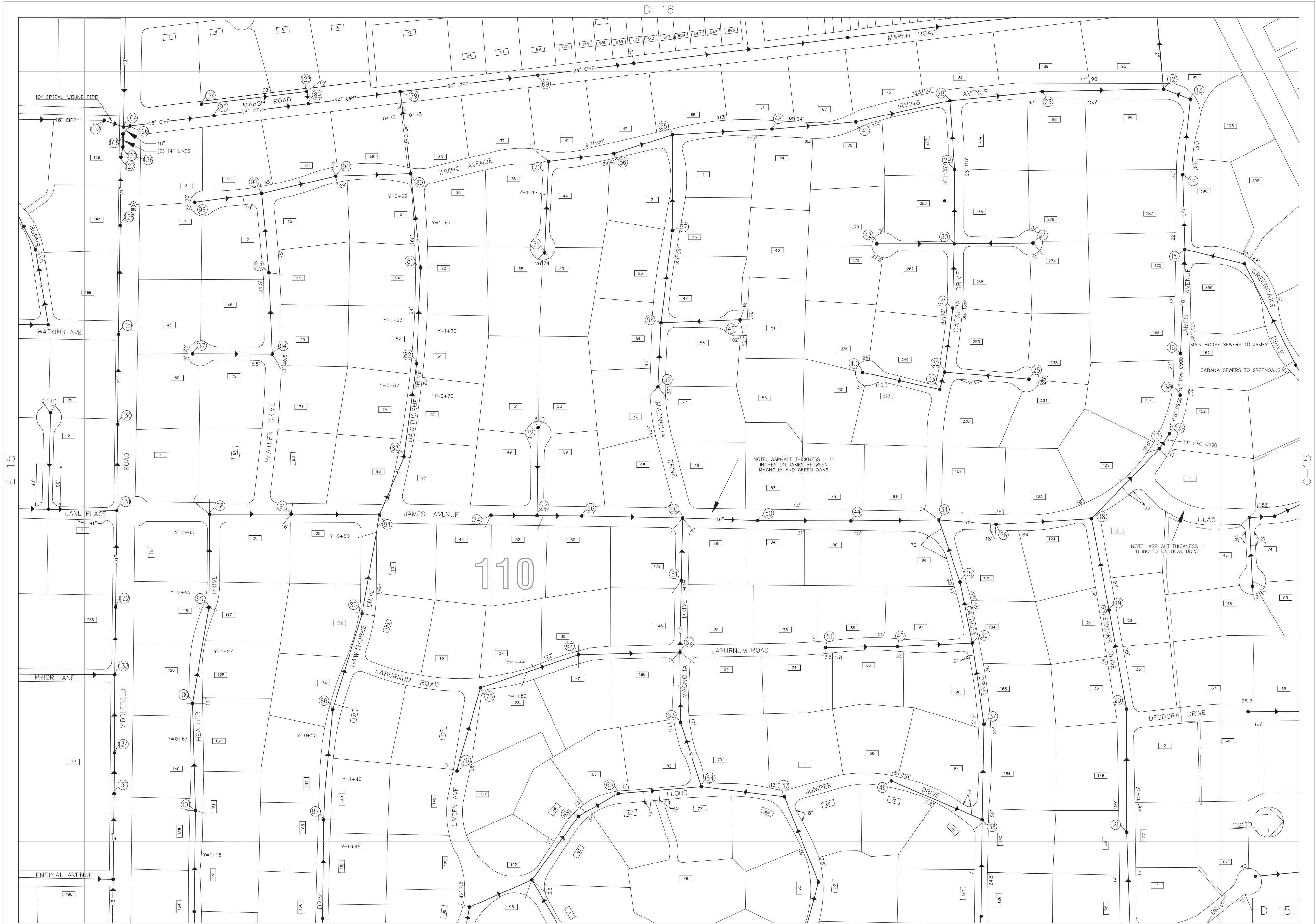
D-14

110

120

NOTE
THESE SECTIONS OF DE BELL
EASEMENT ARE 5" VCP





NOTE: ASPHALT THICKNESS = 11 INCHES ON JAMES BETWEEN MAGNOLIA AND GREEN OAKS

NOTE: ASPHALT THICKNESS = 8 INCHES ON LILAC DRIVE



E-15

E-14

D-15

WYE LOCATIONS IN MARSH ROAD

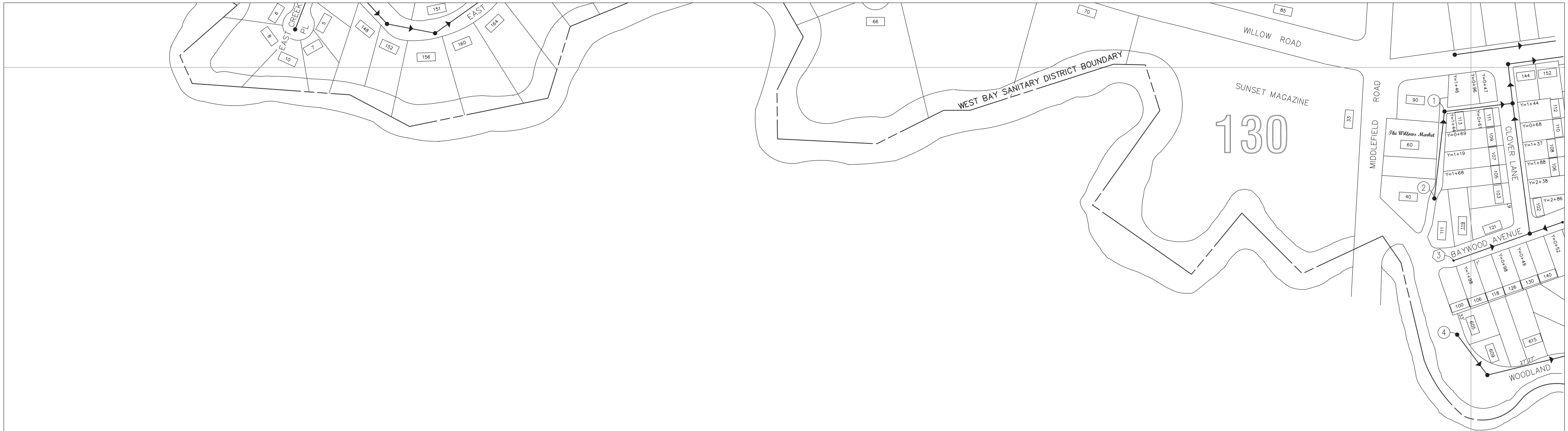
MH #3 1+68	MH #18 0+60 1+50
MH #5 0+81 1+60 2+47	MH #21 0+60 1+28 2+35
MH #7 0+90 1+78	MH #22 1+10
MH #10 0+24 0+75 1+34 1+85 2+36	MH #23 0+18 1+37
MH #13 1+17 1+96	MH #24 0+80
MH #16 0+63 1+16 1+62 2+07 2+60 3+14	

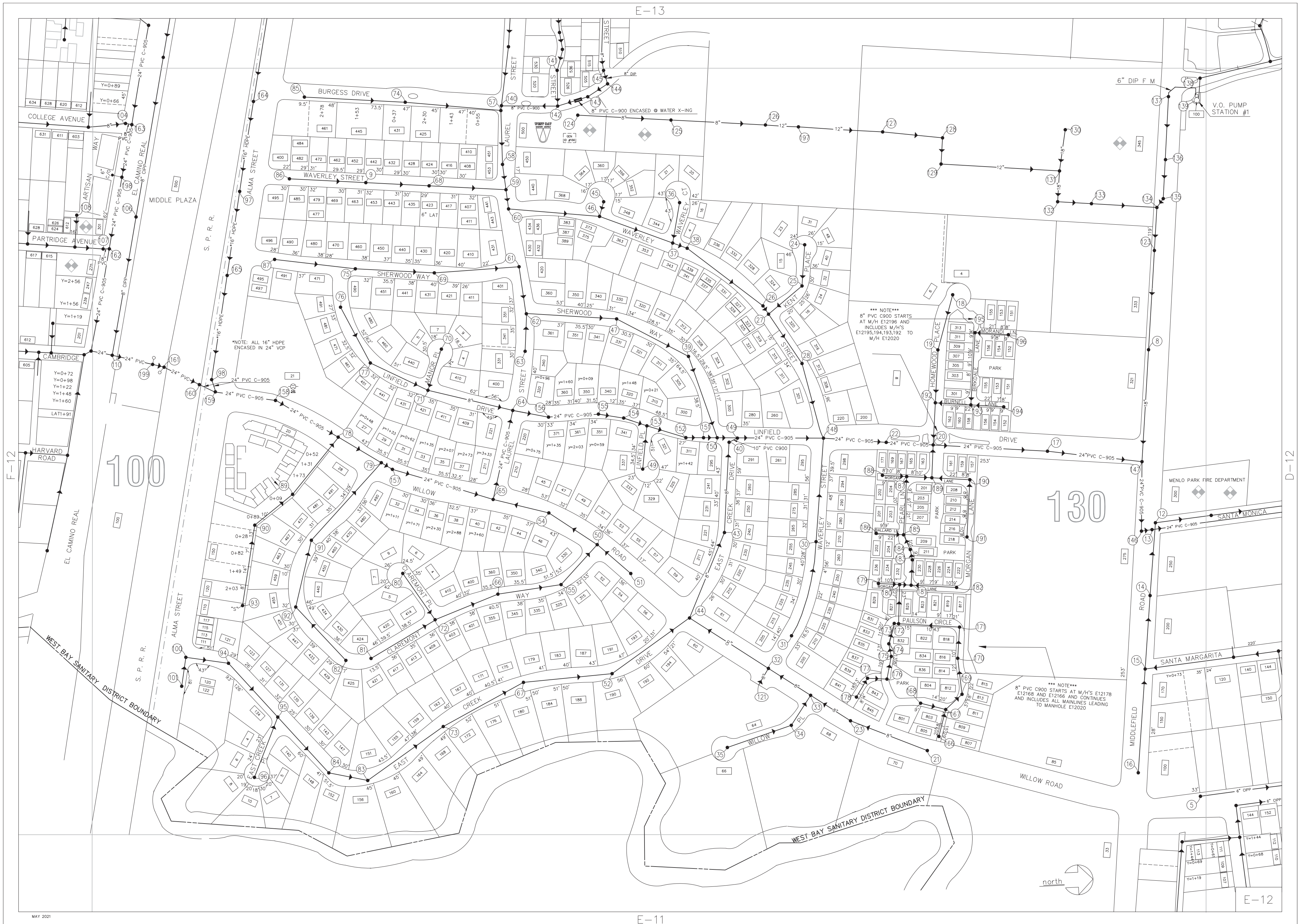


***NOTE**
 4" P.G.&E GAS
 MAIN CROSSES
 DIRECTLY OVER
 6" C.I.P.P. AT
 0+65' FROM
 MH# D16026

110



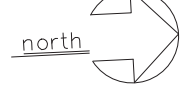


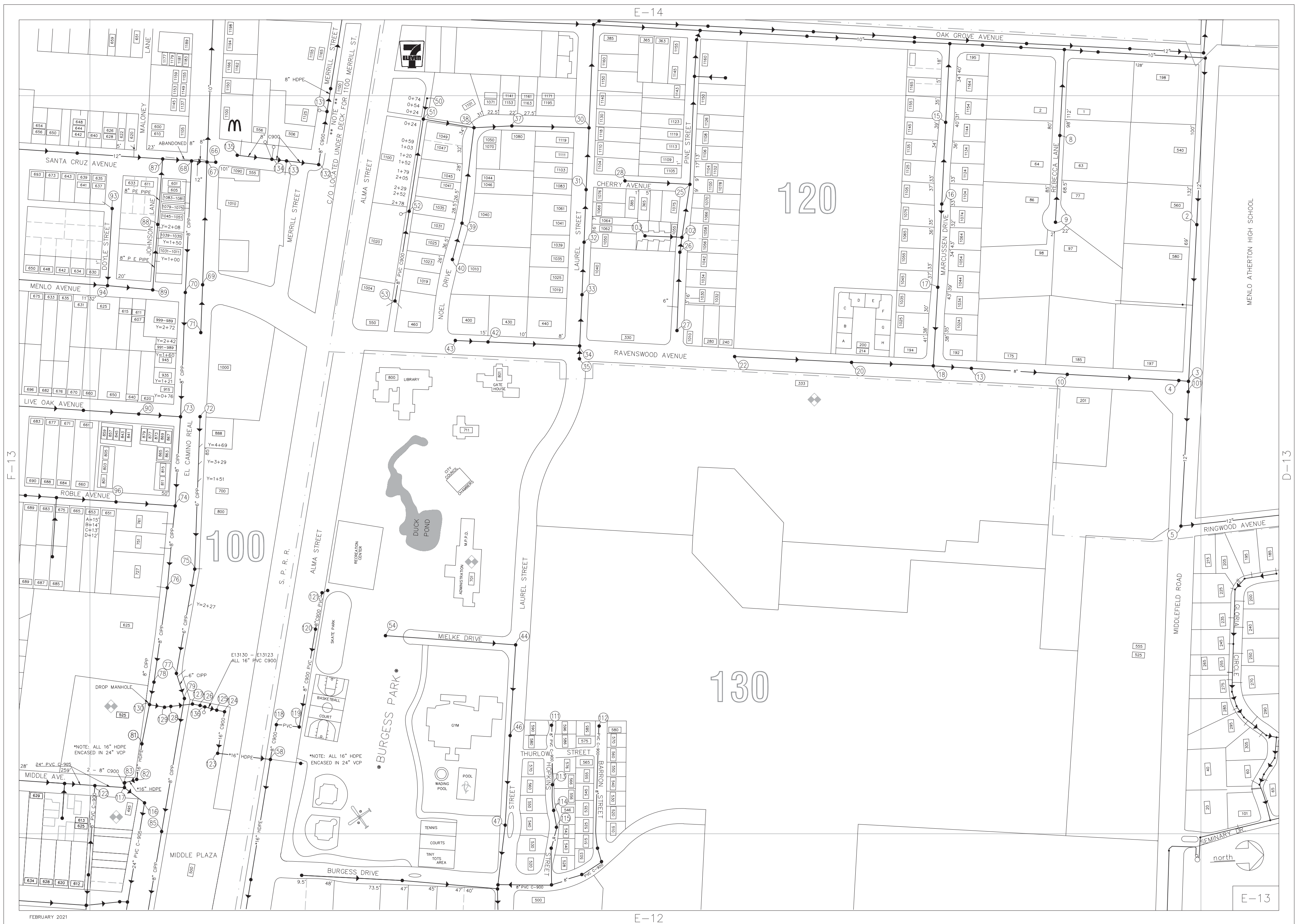


NOTE: ALL 16" HDPE ENCASED IN 24" VCP

*** NOTE ***
8" PVC C900 STARTS AT M/H E12196 AND INCLUDES M/H'S E12195, 194, 193, 192 TO M/H E12020

*** NOTE ***
8" PVC C900 STARTS AT M/H'S E12178, E12168 AND E12166 AND CONTINUES AND INCLUDES ALL MAINLINES LEADING TO MANHOLE E12020





F-13

D-13



F-14

D-14



70

110

NOTE:
LATERAL
LOCATION IS
MEASURED
FROM MANHOLE
E15127 AND IS
LOCATED IN
BUILDING
BREEZEWAY

NOTE: ASPHALT THICKNESS =
8 INCHES ON LANE PLACE

E15156-E15155 &
E15159-E15155 ARE
ALSO 8" PVC C900

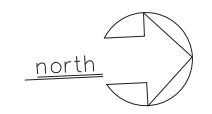
north





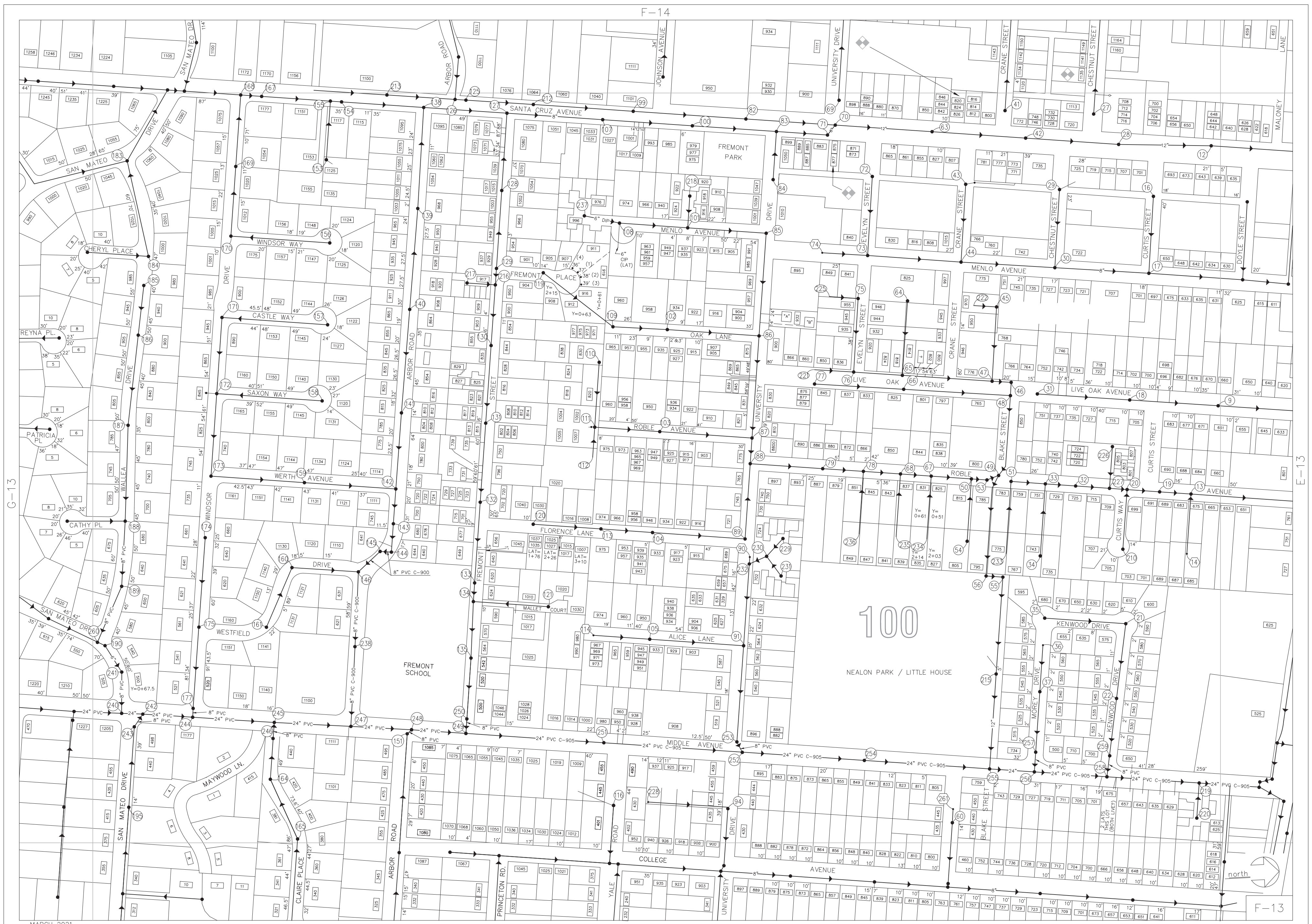
NOTE:
BOTH 10 AND 12
SEWER TO
EASEMENT
(PRIVATE LINE)

NOTE:
PARCEL SEWERS TOWARDS
F-12-115 F-12-069



G-12

E-12



G-13

E-13



G-14

E-14



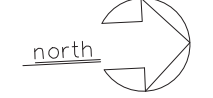
G-15

E-15

70

** NOTE **
 C/O IN 2ND
 DRIVEWAY WEST OF
 VALPARAISO

4" PRIVATE FORCE MAIN
 THAT LEADS TO PL/CO



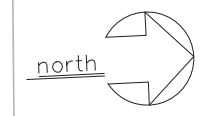






H-13

F-13



H-14

H-14



H-15

F-15

80

70



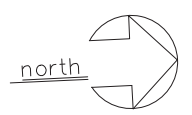
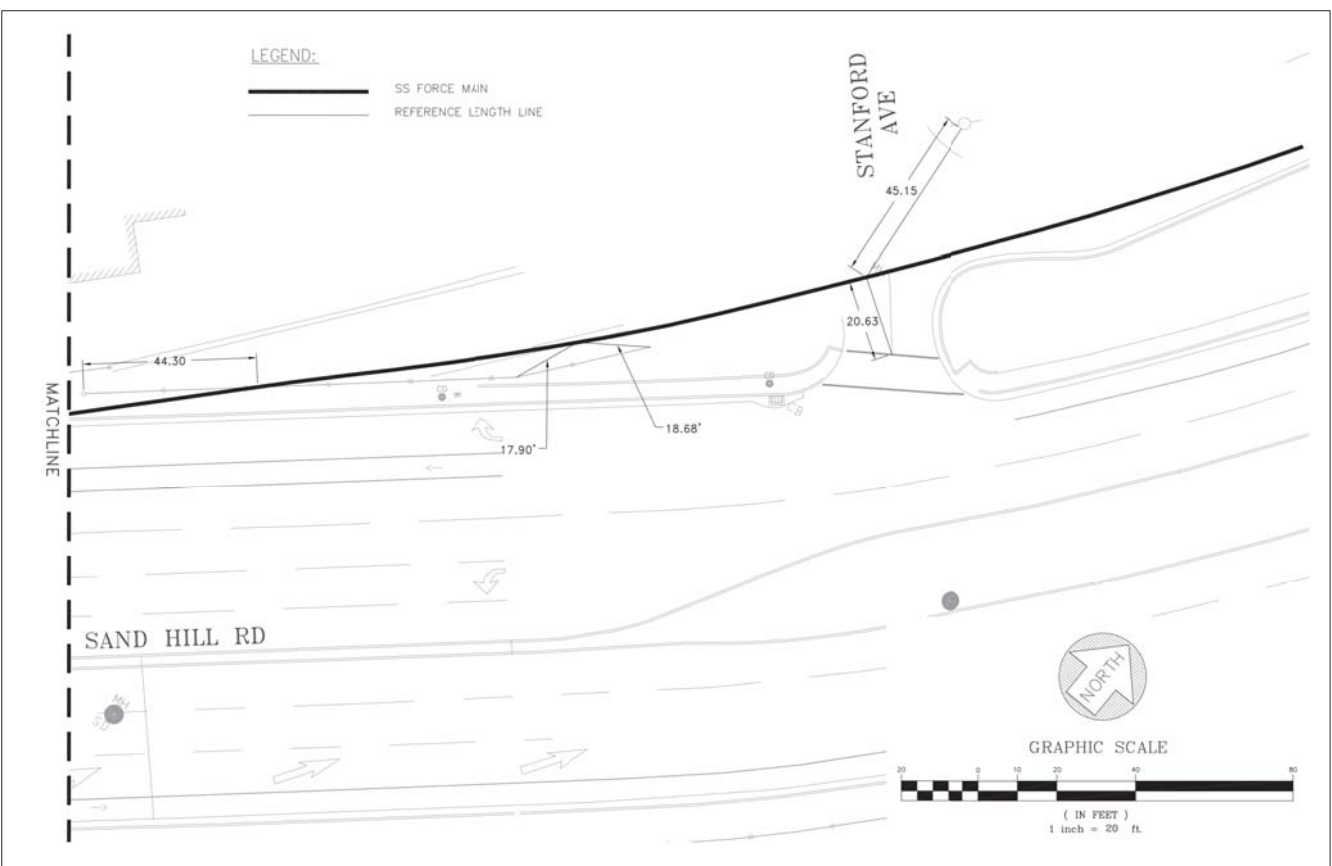
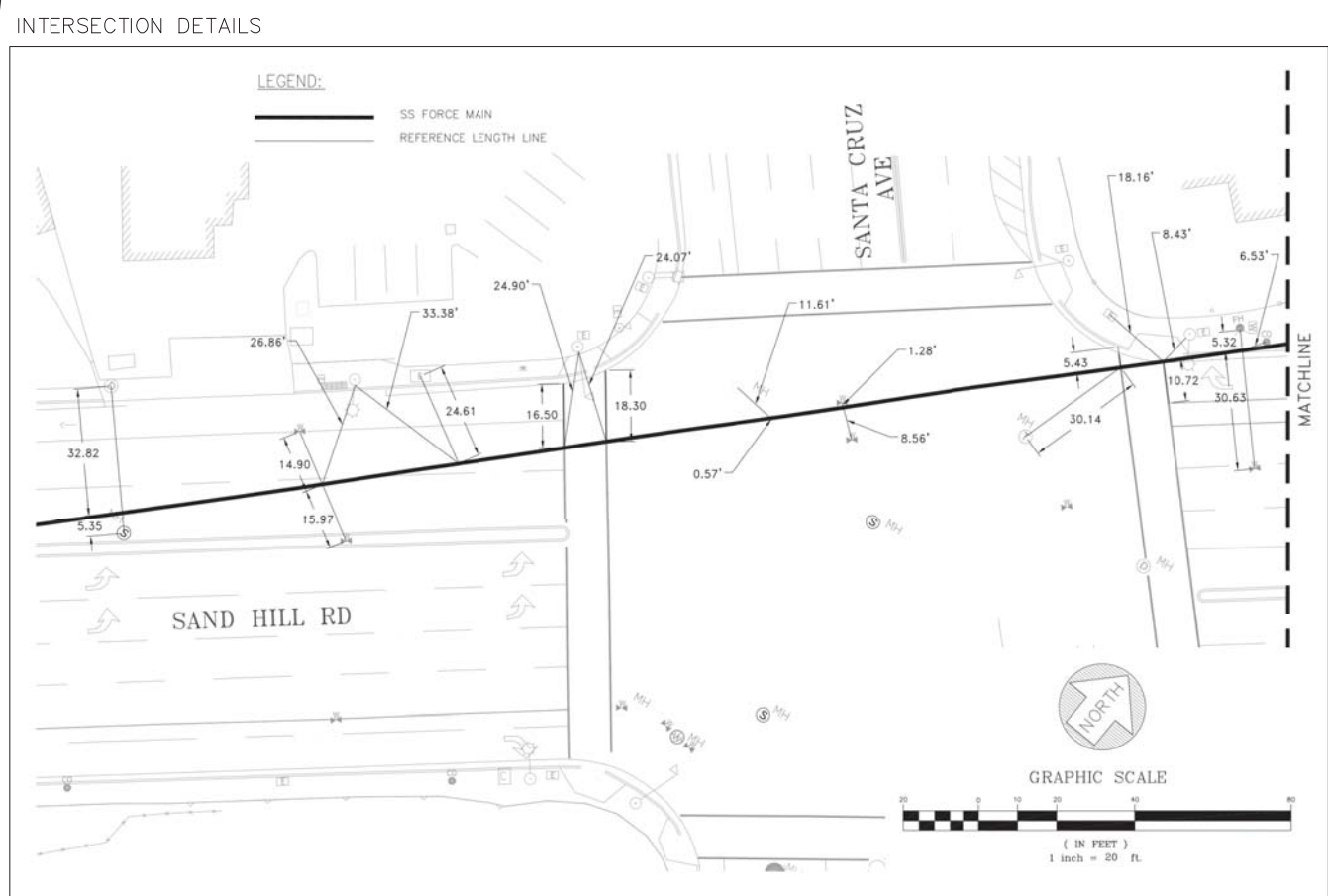
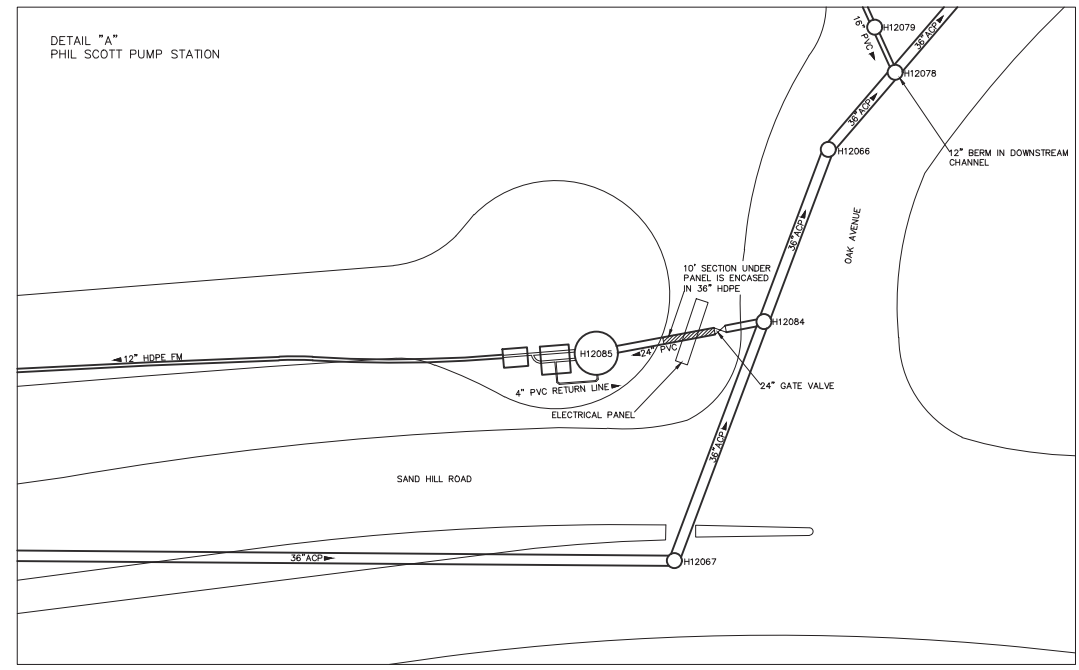
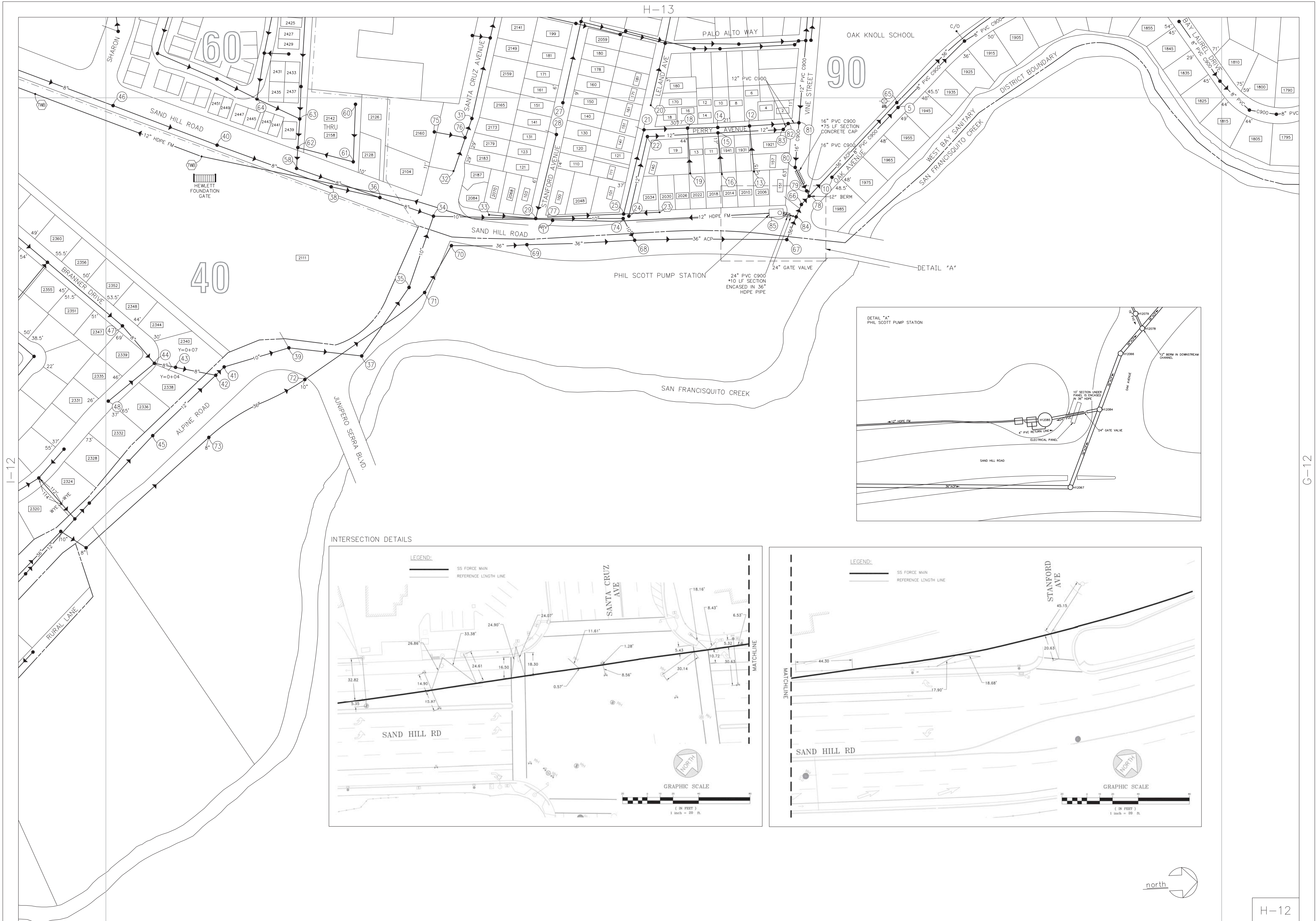


• NOTE: ASPHALT THICKNESS = 14 INCHES
BETWEEN MONTE VISTA & STERN

• NOTE: ASPHALT THICKNESS = 8 INCHES
ALL 3 ATHERTON CUL-DE-SACS

70





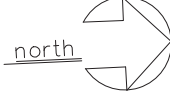


H-13

H-13

60

90





H-15

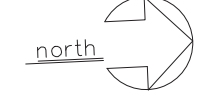
H-13

1-14

C-14

NOVEMBER 2020

H-14



60

80

90

FM CAPPED FOR FUTURE PROJECT

4" PVC FM

HOLY CROSS CEMETERY 1975

CEAR AVENUE

VALPARAISO AVENUE

STERLING AVENUE

OAKLEY AVENUE

ASHTON AVENUE

GORDON AVENUE

HARKINS AVENUE

PROSPECT STREET

SHARON ROAD

ALTSCHUL AVENUE

PULGAS AVENUE

ALAMEDA AVENUE

LIBERTY PARK AVENUE

SANTA CRUZ AVENUE

LOUISE STREET

VALPARAISO AVENUE

STERLING AVENUE

OAKLEY AVENUE

ASHTON AVENUE

GORDON AVENUE

HARKINS AVENUE

PROSPECT STREET

SHARON ROAD

ALTSCHUL AVENUE

PULGAS AVENUE

ALAMEDA AVENUE

LIBERTY PARK AVENUE

SANTA CRUZ AVENUE

LOUISE STREET

VALPARAISO AVENUE

STERLING AVENUE

OAKLEY AVENUE

ASHTON AVENUE

GORDON AVENUE

HARKINS AVENUE

PROSPECT STREET

SHARON ROAD

ALTSCHUL AVENUE

PULGAS AVENUE

ALAMEDA AVENUE

LIBERTY PARK AVENUE

SANTA CRUZ AVENUE

LOUISE STREET

VALPARAISO AVENUE

STERLING AVENUE

OAKLEY AVENUE

ASHTON AVENUE

GORDON AVENUE

HARKINS AVENUE

PROSPECT STREET

SHARON ROAD

ALTSCHUL AVENUE

PULGAS AVENUE

ALAMEDA AVENUE

LIBERTY PARK AVENUE

SANTA CRUZ AVENUE

LOUISE STREET

VALPARAISO AVENUE

STERLING AVENUE

OAKLEY AVENUE

ASHTON AVENUE

GORDON AVENUE

HARKINS AVENUE

PROSPECT STREET

SHARON ROAD

ALTSCHUL AVENUE

PULGAS AVENUE

ALAMEDA AVENUE

LIBERTY PARK AVENUE

SANTA CRUZ AVENUE

LOUISE STREET



H-16

I-15

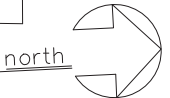
I-15

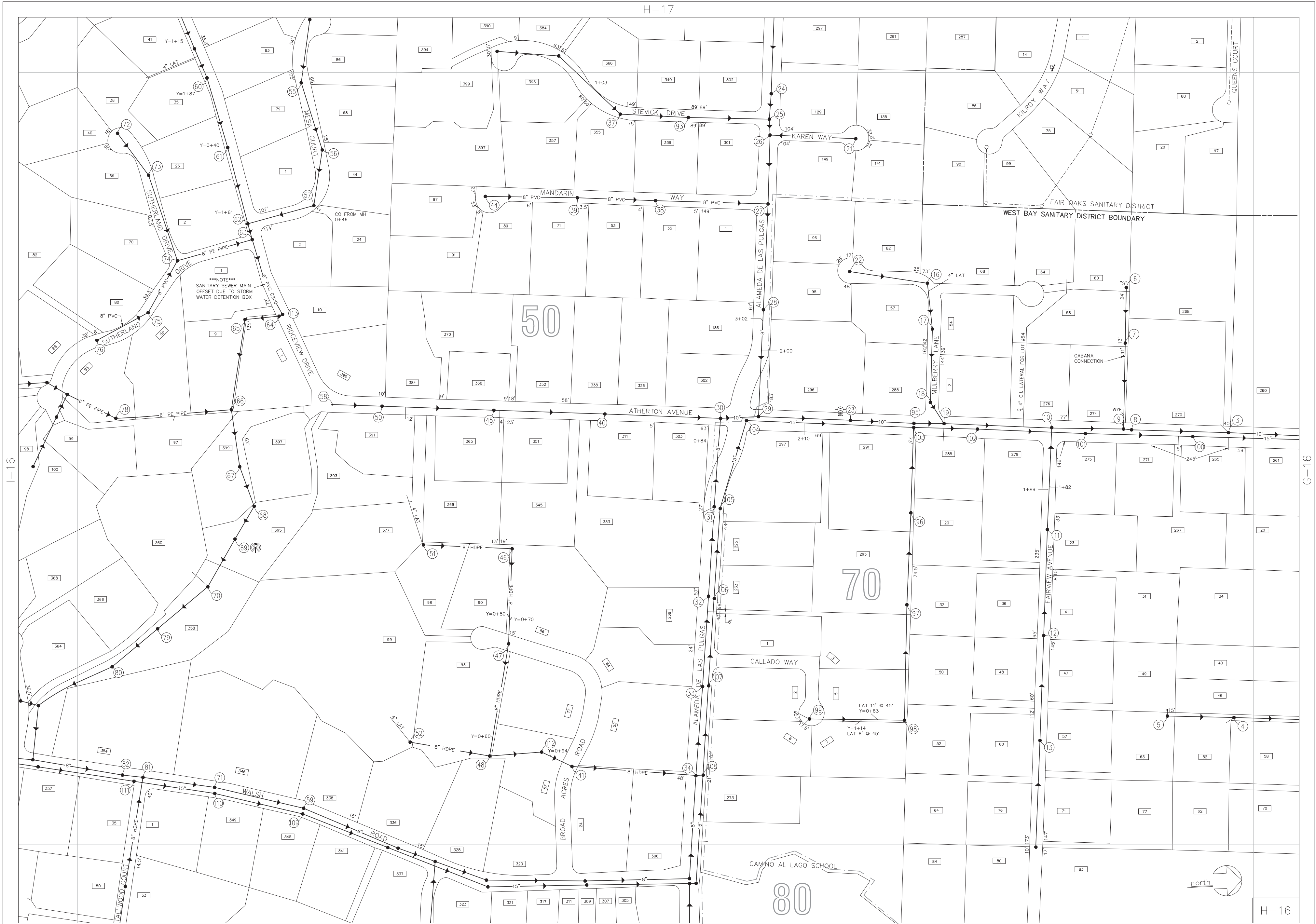
H-15

H-15

(*) NOTE: DISTRICT NOT RESPONSIBLE FOR LATERALS @ THESE LOTS

NOTE: DISTRICT NOT RESPONSIBLE FOR LATERALS AT THESE LOTS.

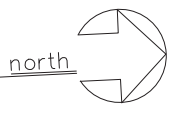




NOTE
 SANITARY SEWER MAIN
 OFFSET DUE TO STORM
 WATER DETENTION BOX

WEST BAY SANITARY DISTRICT BOUNDARY

CABANA CONNECTION





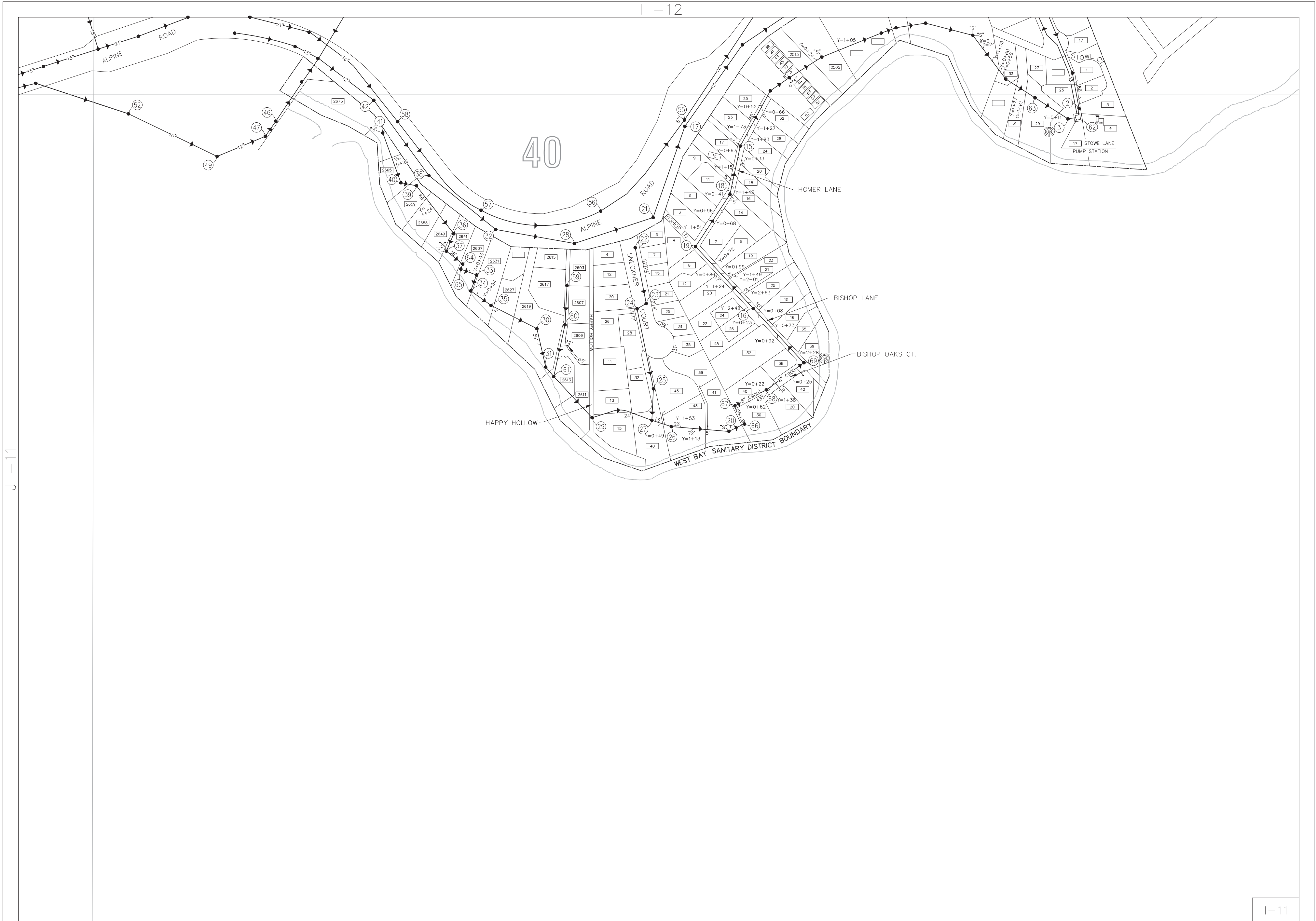
I-17

NOVEMBER 2020

H-16

H-17



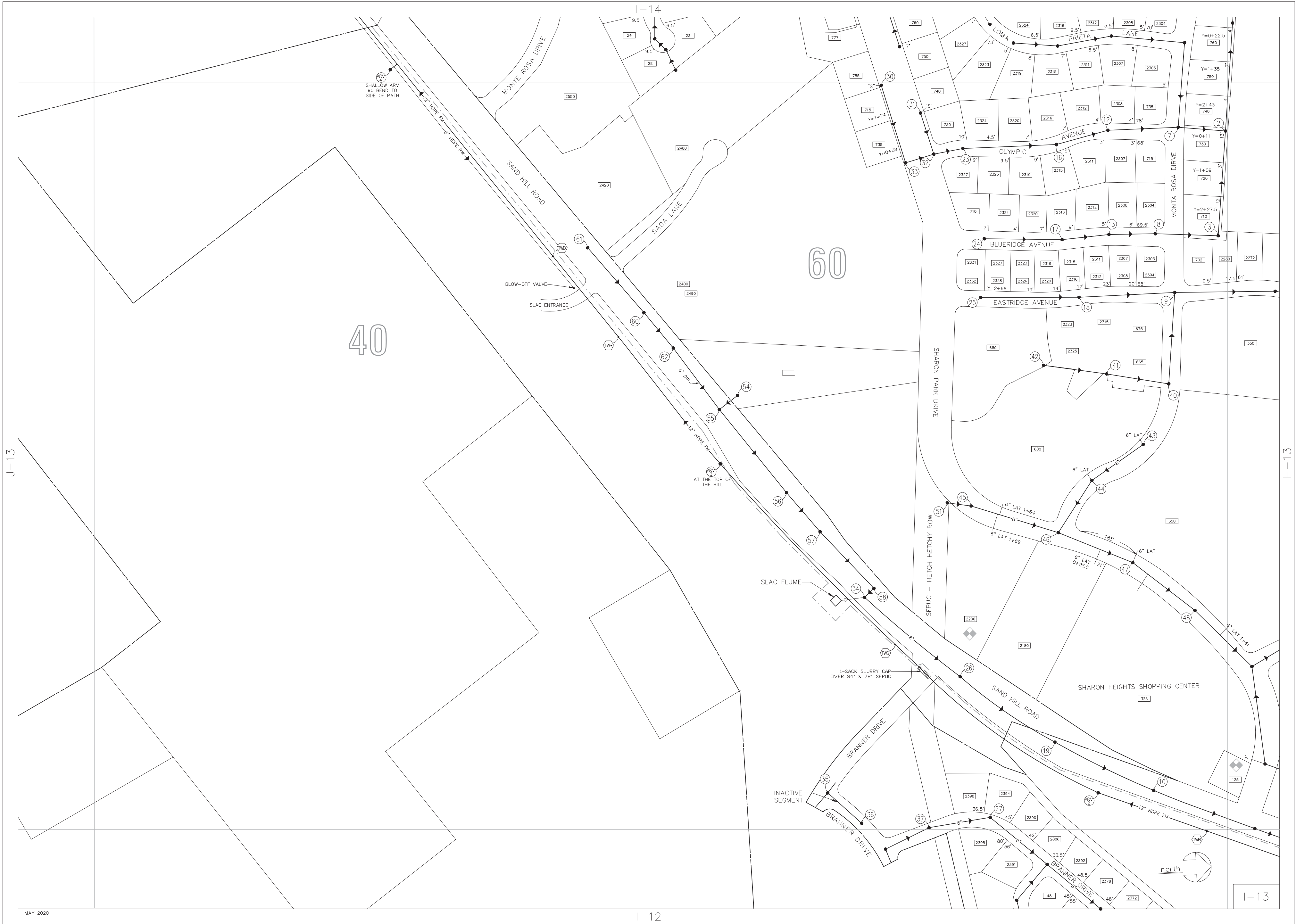


J-11

J-12

H-12





J-13

H-13

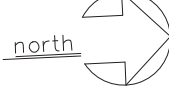
I-14

I-13

I-12

40

60





J-14

J-14



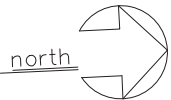
50

60

60

SHARON HEIGHTS GOLF & COUNTRY CLUB

* NOTE: DISTRICT NOT RESPONSIBLE FOR LATERALS AT THESE LOCATIONS





J-16

H-16

SEE I-15 FOR DETAIL

I-16



50

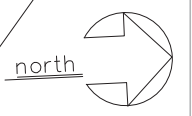
50

RESERVOIR LOT

CITY AND COUNTY OF SAN FRANCISCO R/W

WEST BAY SANITARY DISTRICT BOUNDARY

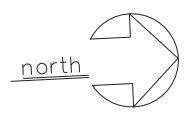
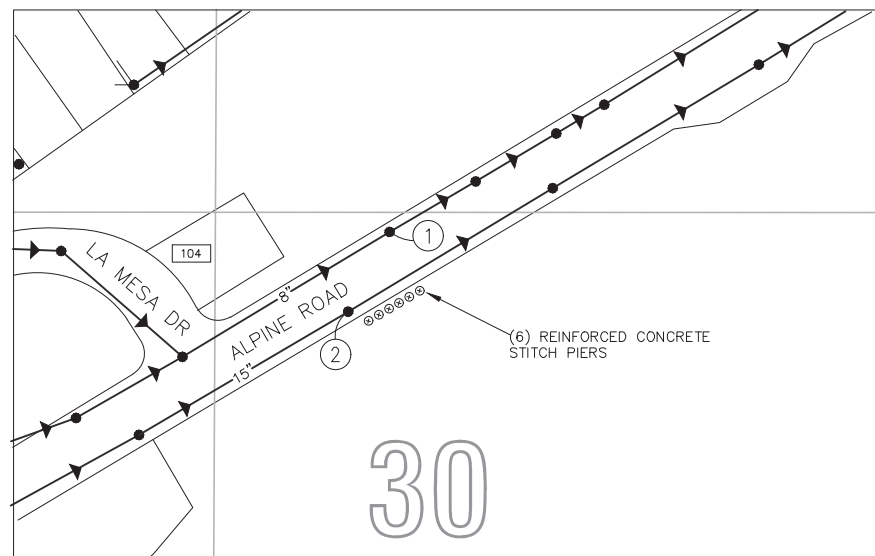
WEST BAY SANITARY DISTRICT BOUNDARY



J-17

H-17

I-17

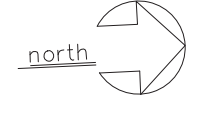




NOTE:
LOCATION FOR SCHOOL
CLEANOUT IS FROM HYDRANT

30

NOTE:
FLOWS FROM 10" LINE HAVE BEEN
DIVERTED INTO 15" LINE @ SSMH #J11-015

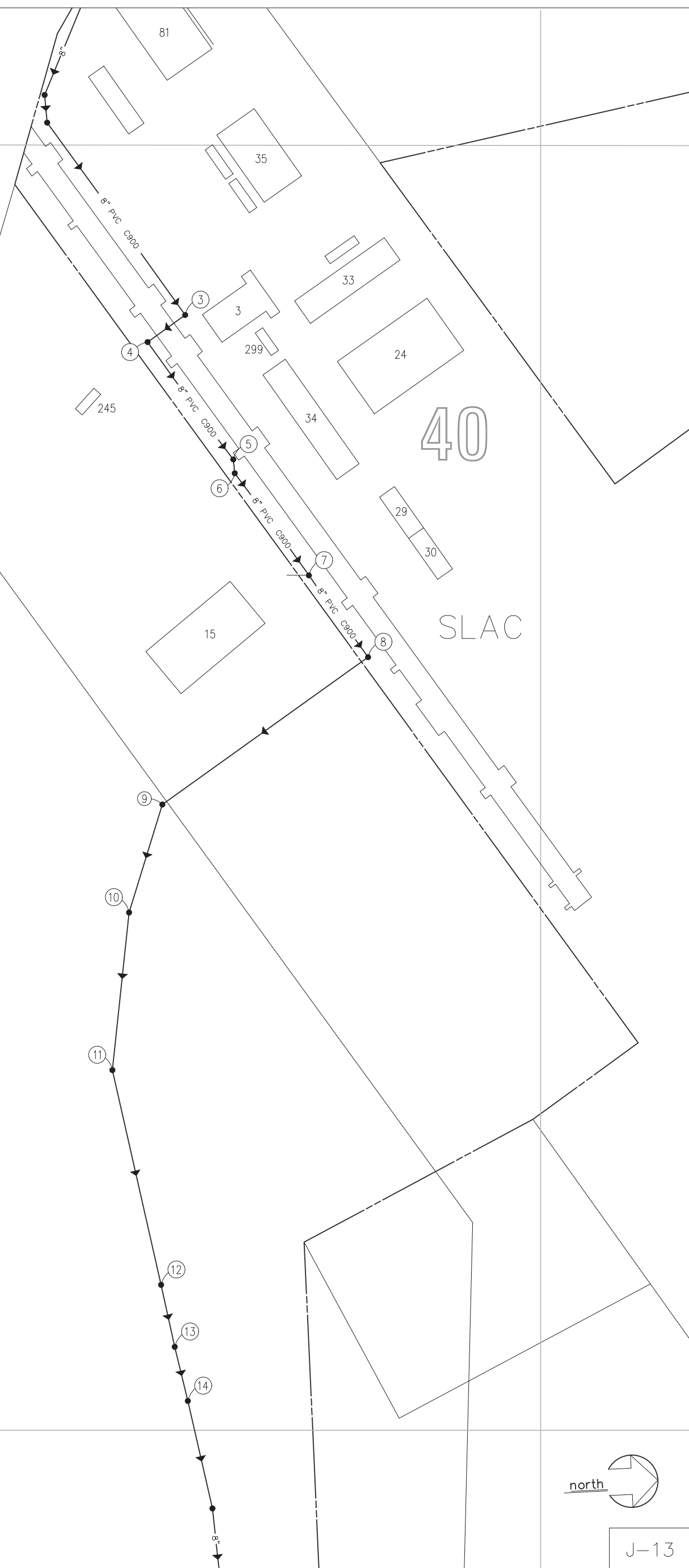




J-14

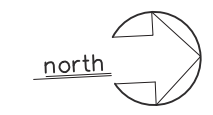
K-12

L-13



40

SLAC



J-13

J-12

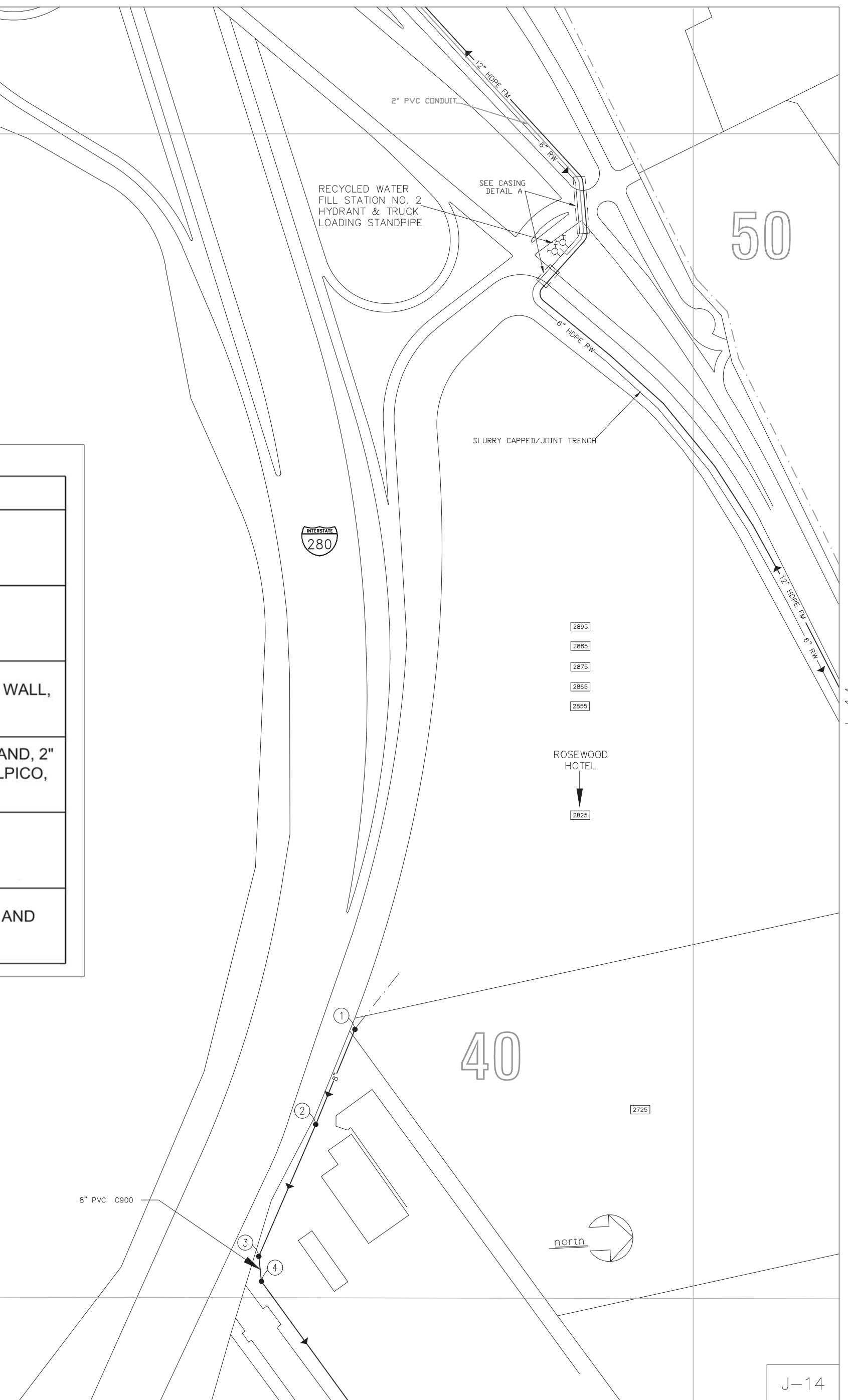
MAXIMUM 3/4" GAP BETWEEN INSULATOR SKID & CASING WALL

ANNULAR SPACE FILLED WITH DRY BLOWN SAND

RISER/GUSSET W/HDPE TIP AS REQUIRED

DETAIL "A"

ITEM	DESCRIPTION
1a	12-INCH CARRIER / SEWER FM, HDPE DR21
1b	6-INCH CARRIER / RECYCLED WATER, HDPE DR17
2	28-INCH STEEL CASING PIPE WITH 0.25-INCH THICK WALL, AND ALL JOINTS FULLY BUTT WELDED
3	INSULATORS, 8-INCH WIDE VINYL COATED STEEL BAND, 2" WIDE RUNNERS, CENTERED AND RESTRAINED (CALPICO, GPT INDUSTRIES OR EQUAL)
4	NOT USED
5	2" COMMUNICATION CONDUIT IN NORTHERN BORE AND JACK ONLY



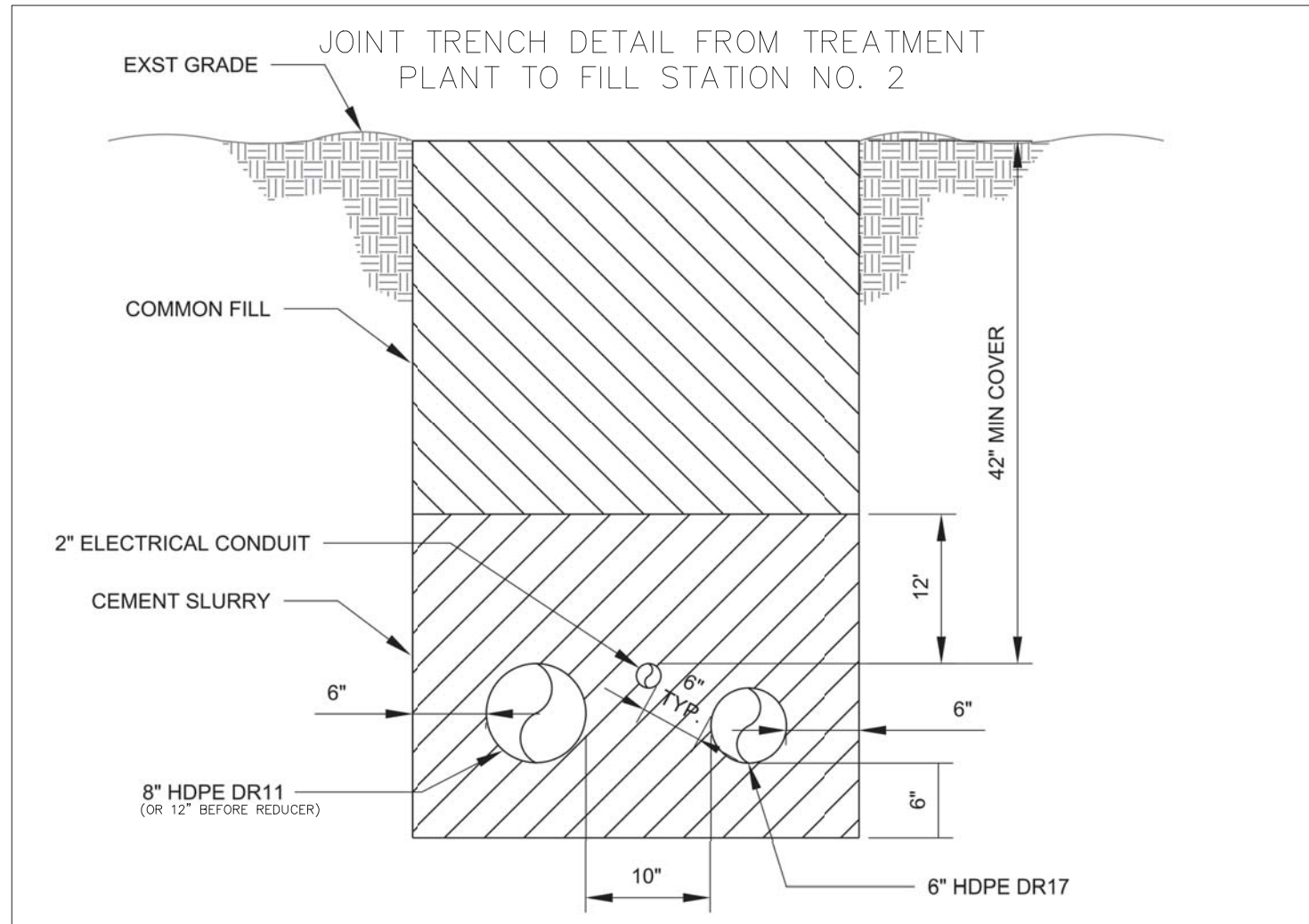
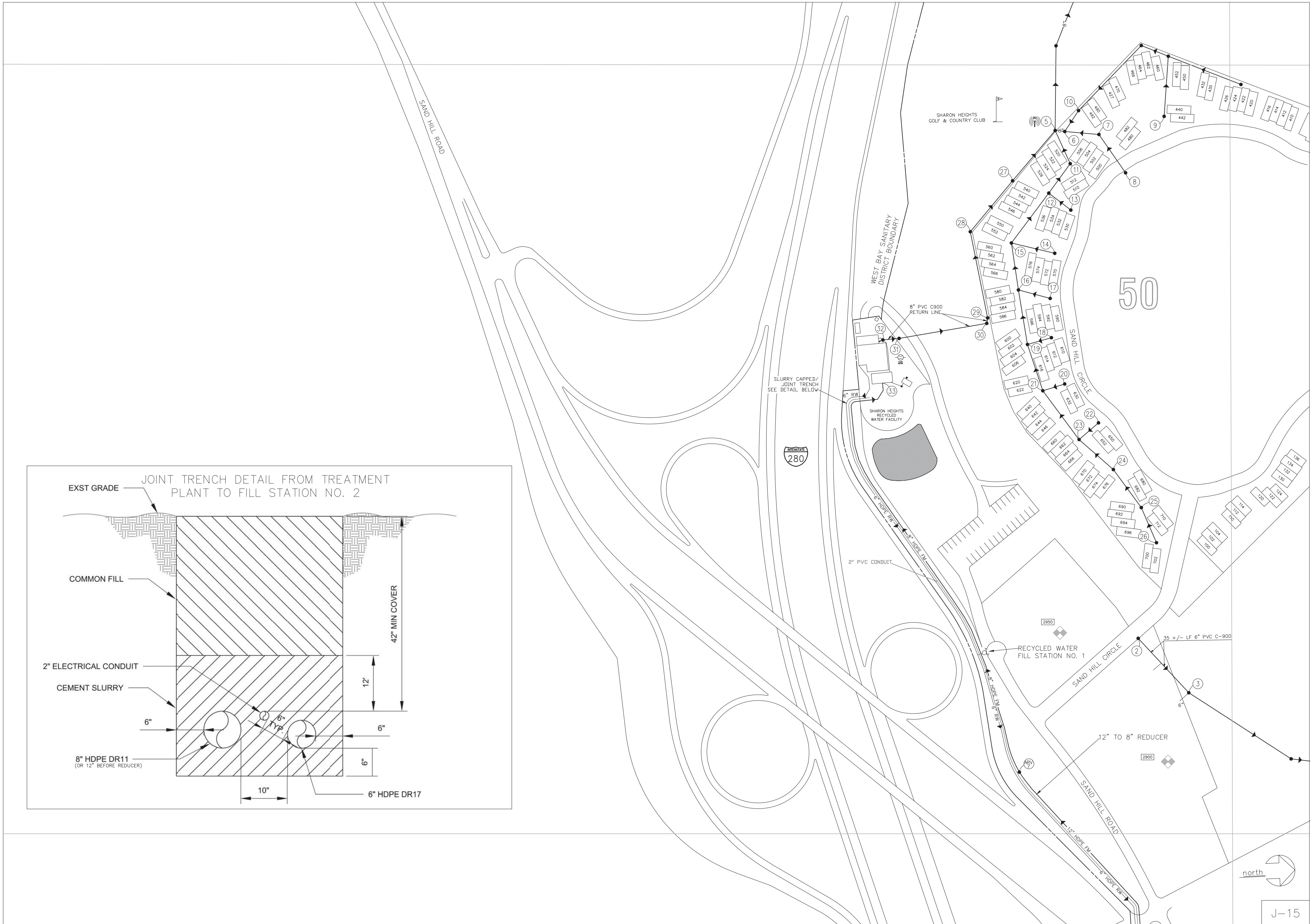
50

INTERSTATE 280

2895
2885
2875
2865
2855

ROSEWOOD HOTEL
2825

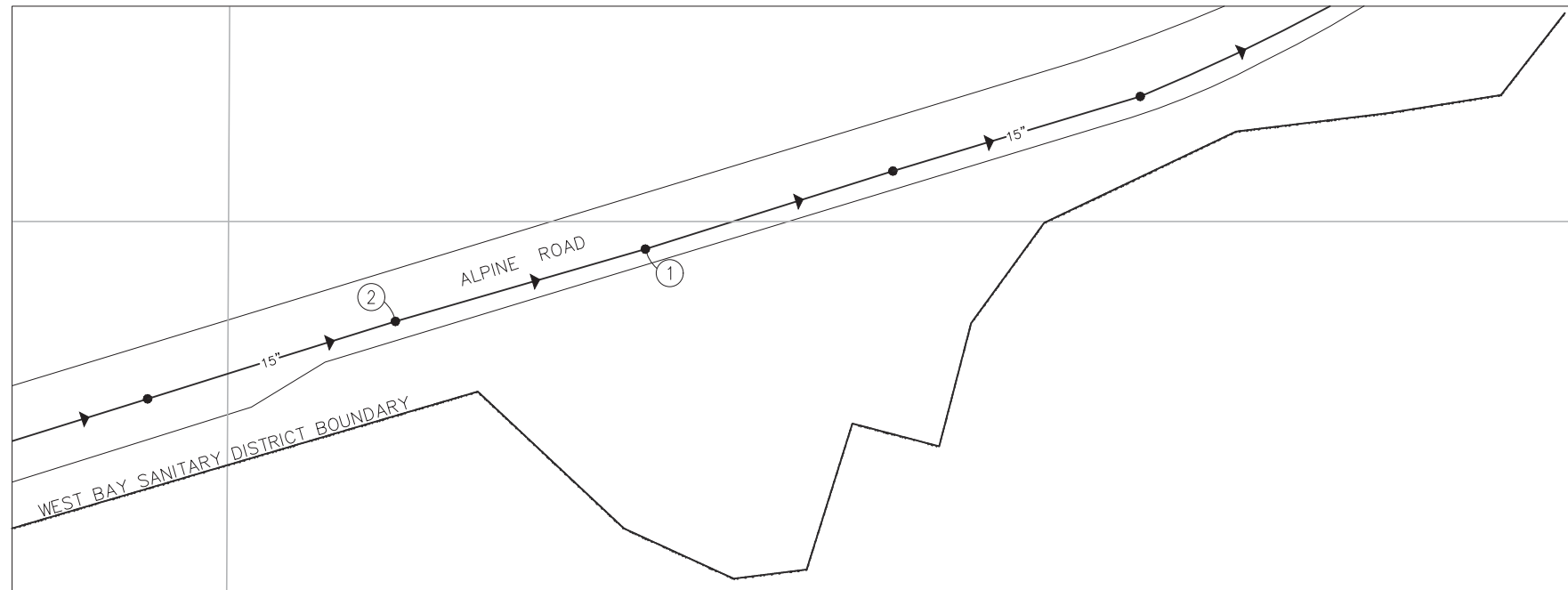
40





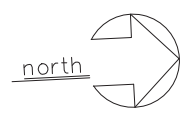


K-10



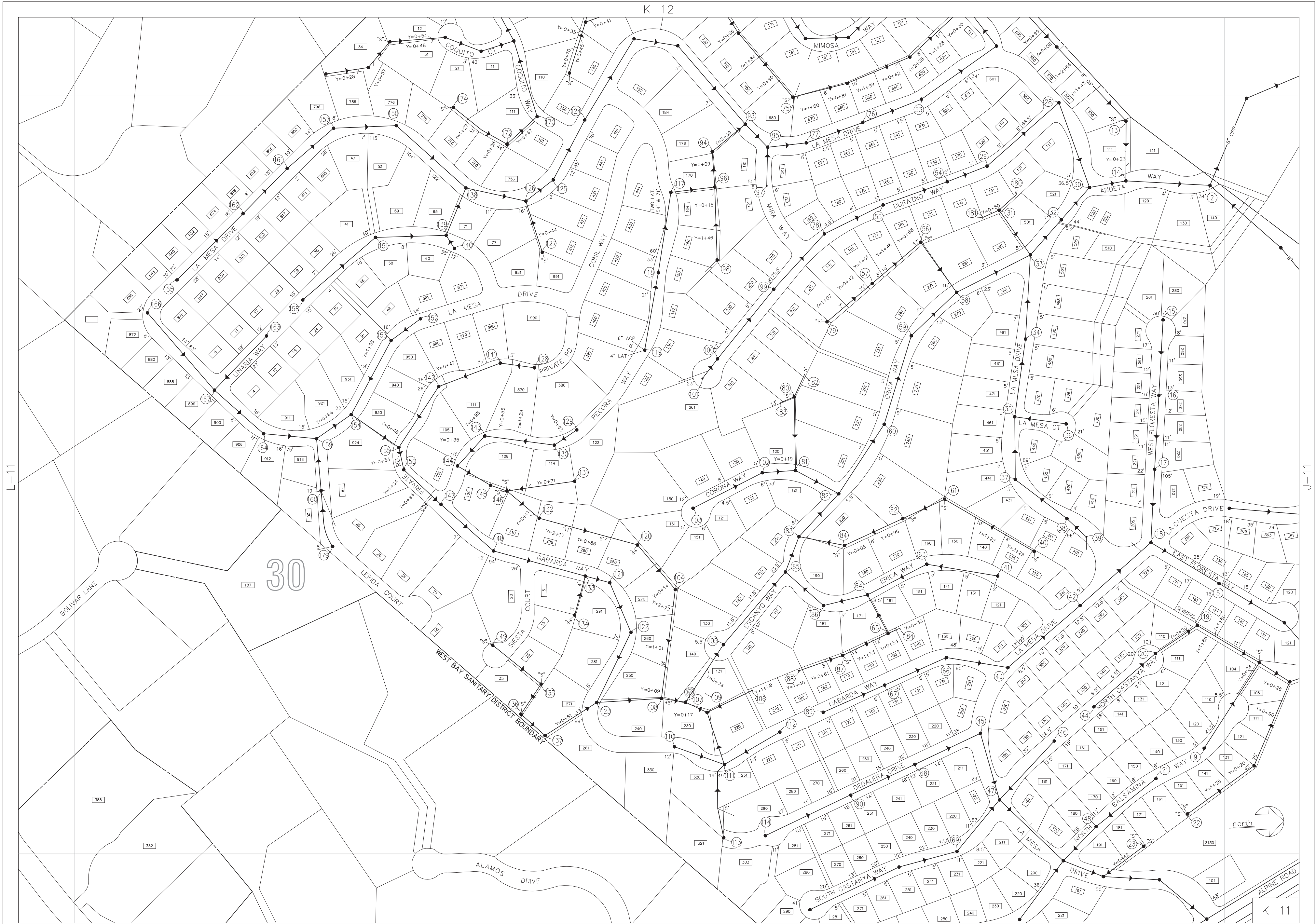
10

6-7



K-9





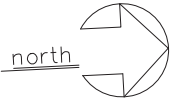
J-11

J-11

30

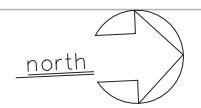


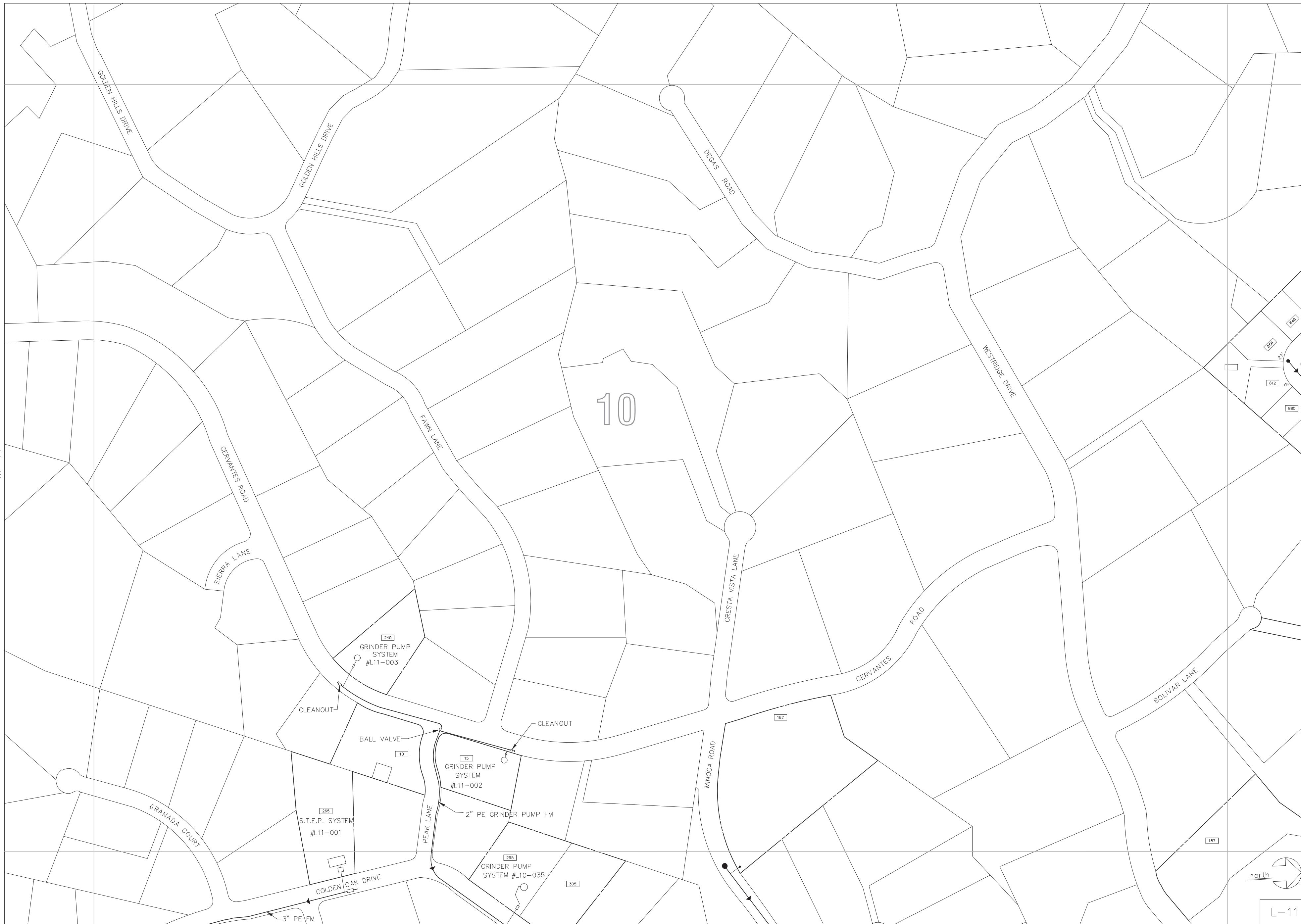






10





10



L-13

M-12

K-12



191
GRINDER PUMP
SYSTEM
#M12-027

CHECK VALVE MEADOWWOOD DRIVE

GOLDEN HILLS DRIVE

DEER MEADOW LANE

10

GOLDEN HILLS DRIVE

DEGAS ROAD

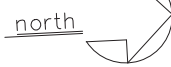
FAVONIO ROAD

ESCOBAR ROAD

GOYA LANE

PINON DRIVE

WESTRIDGE DRIVE



L-12

L-11

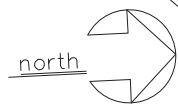


M-13

10

L-12

L-13





N
G

C
O

10





WOODSIDE PRIORY SCHOOL

10





N-12

L-12

10

M-12



N-14



MARCH 2018

M-13

M-14



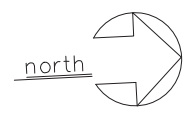


10

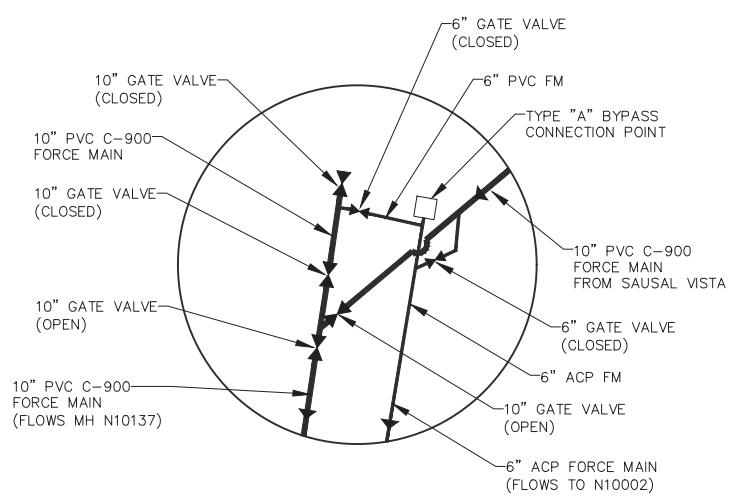
20

CORTE MADERA SCHOOL

ROBERTS MARKET



(B) MARVIN'S REINFORCED CONCRETE STITCH PIERS

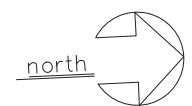


DETAIL "A"

10

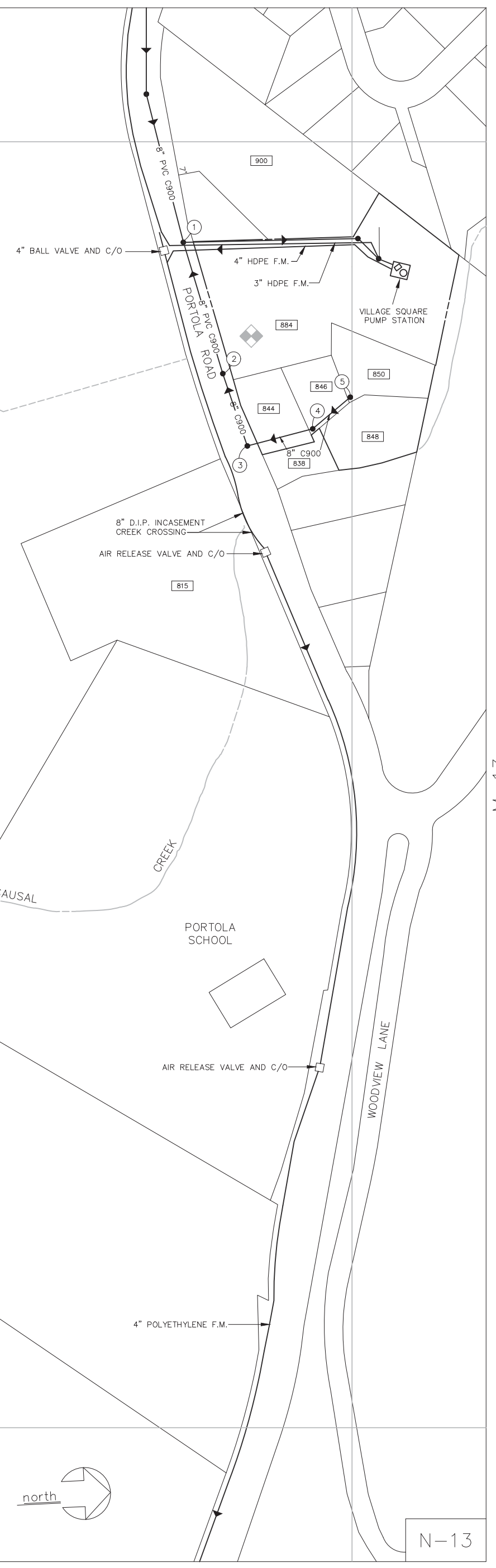
WEST BAY SANITARY DISTRICT BOUNDARY

WEST BAY SANITARY DISTRICT BOUNDARY





10





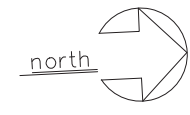


*** NOTE ***
 8" PVC C900 PIPE ENCASED BY 18" HDPE SLEEVE FROM MH# 07-003 AND CONTINUING 120' DOWNSTREAM TOWARDS MH# 07-002

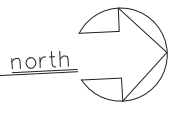
*** NOTE ***
 8" PVC C900 PIPE ENCASED BY 18" HDPE SLEEVE FROM MH# 07-003 AND CONTINUING 90' UPSTREAM TOWARDS MH# 07-070

*** NOTE ***
 ALL PIPE ON THIS PAGE BETWEEN MH # 007001 AND MH # 007079 IS 8" PVC C900 MATERIAL AND THE GRINDER SYSTEM FORCEMAIN IS 2" HDPE

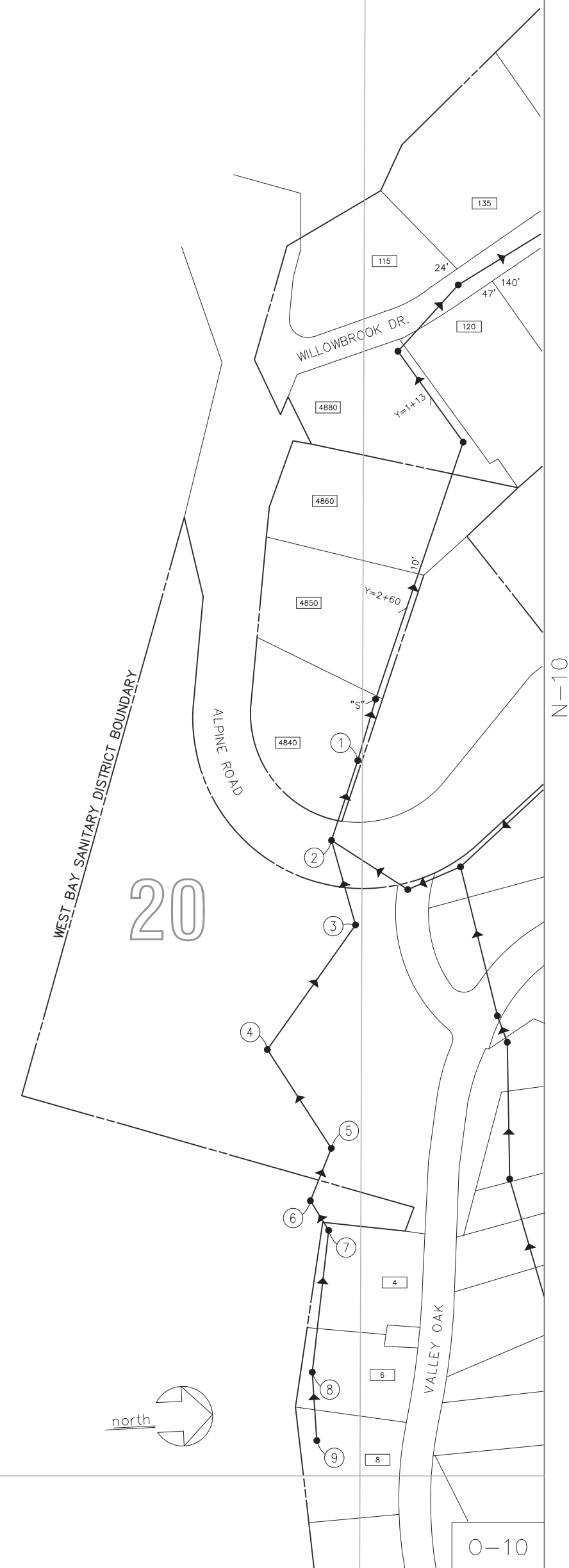
20



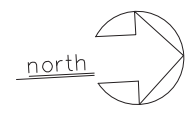
D-7





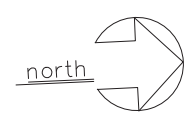


20

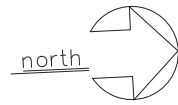


O-10

N-10



20



*** NOTE ***
ALL PIPE ON THIS PAGE
IS 8" PVC C900 MATERIAL

20

P-7

